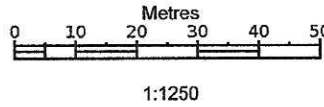


Produced 13 May 2019 from the Ordnance Survey MasterMap (Topography) Database and incorporating surveyed revision available at this date.

The representation of a road, track or path is no evidence of a right of way. The representation of features as lines is no evidence of a property boundary.

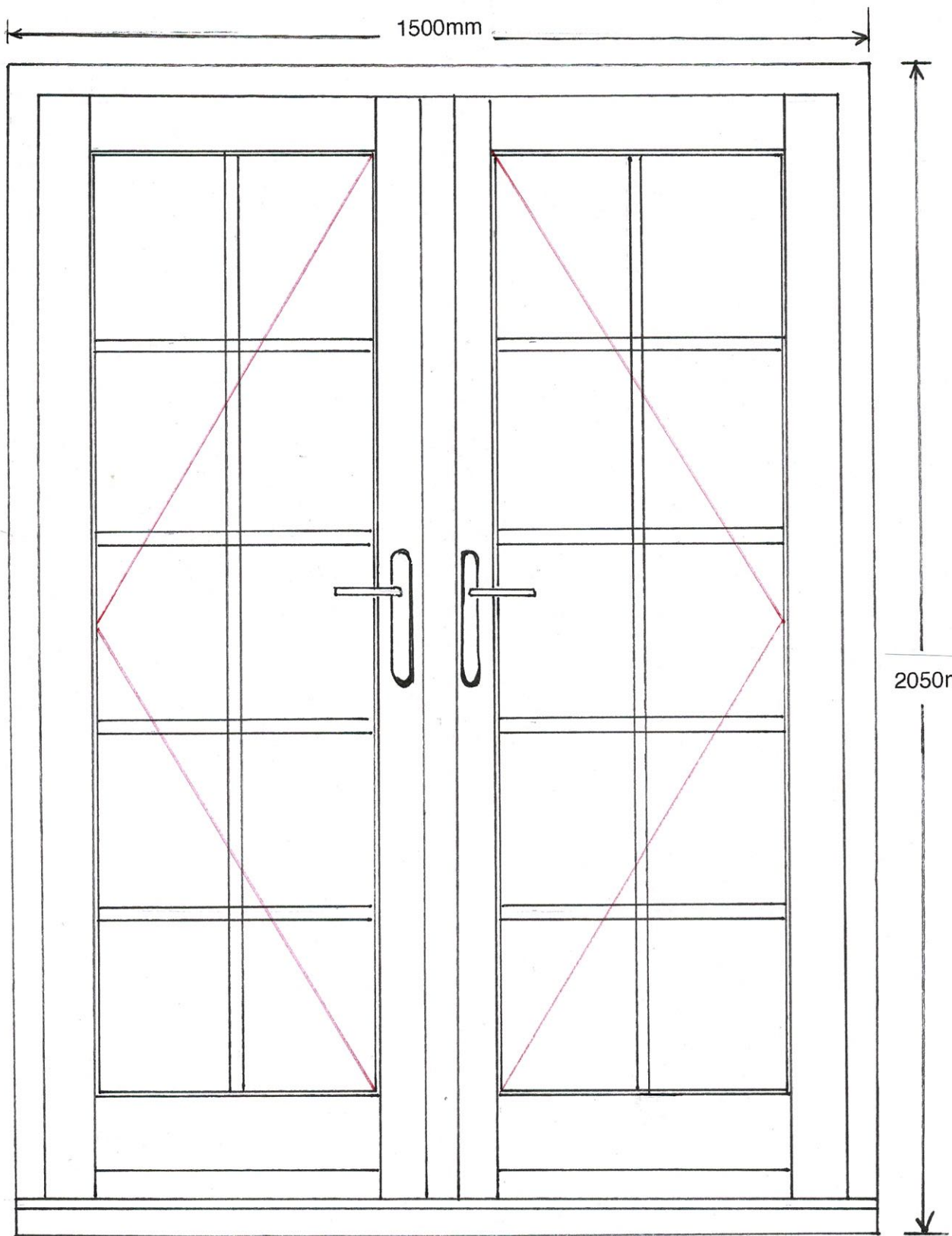


Daisy Cottage, Cliff St, Robin Hoods Bay, Whitby YO22 4RY

Supplied by: **Stanfords 13 May 2019**
Licence: © Crown Copyright and database rights 2019 OS100035409
Order Licence Reference: OI1320941
Centre coordinates: 495274 505026

NYMNPA

20/05/2019



SCALE 1:10

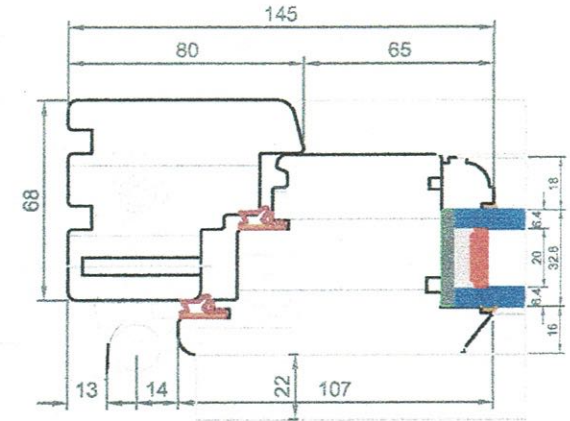
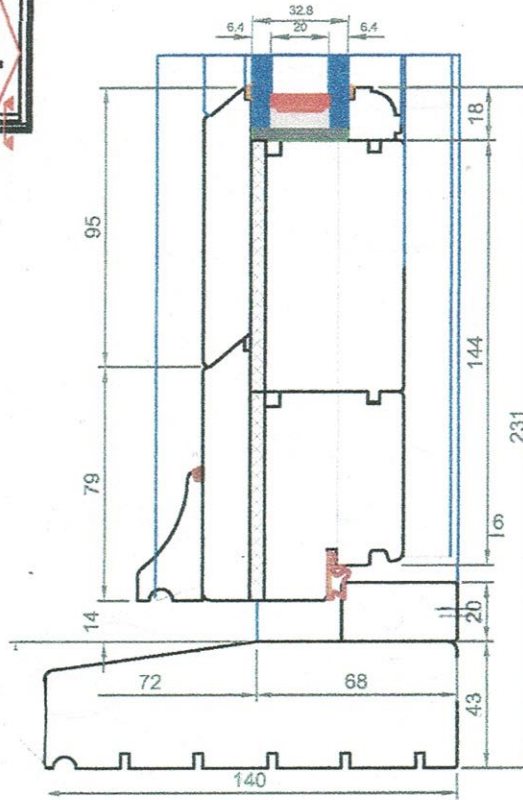
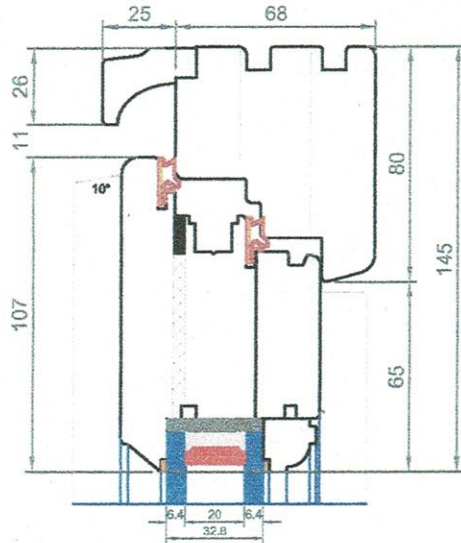

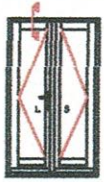
NYMNP

11/06/2019

HEAD DETAIL
WINDOW REF:

CILL DETAIL
DOOR REF:

CILL DETAIL
DOOR REF:



NYMNPA

11/06/2019

NOTES:

TITLE:
SECTION DRAWINGS

DIMENSIONS	SCALE	DRAWN BY:	DATE	REV	JOB NO.
mm	N/A				

Please consider the environment before printing