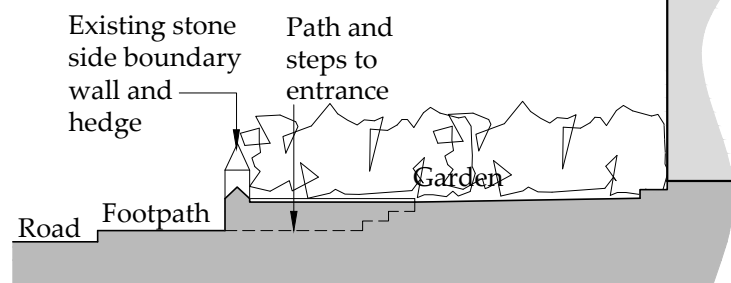


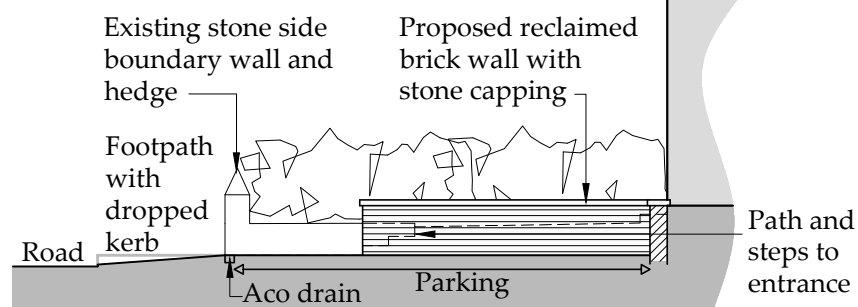
Location Plan

Scale 1:1250



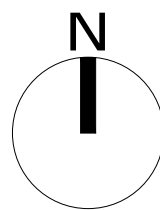
Existing Section A-A

Scale 1:100



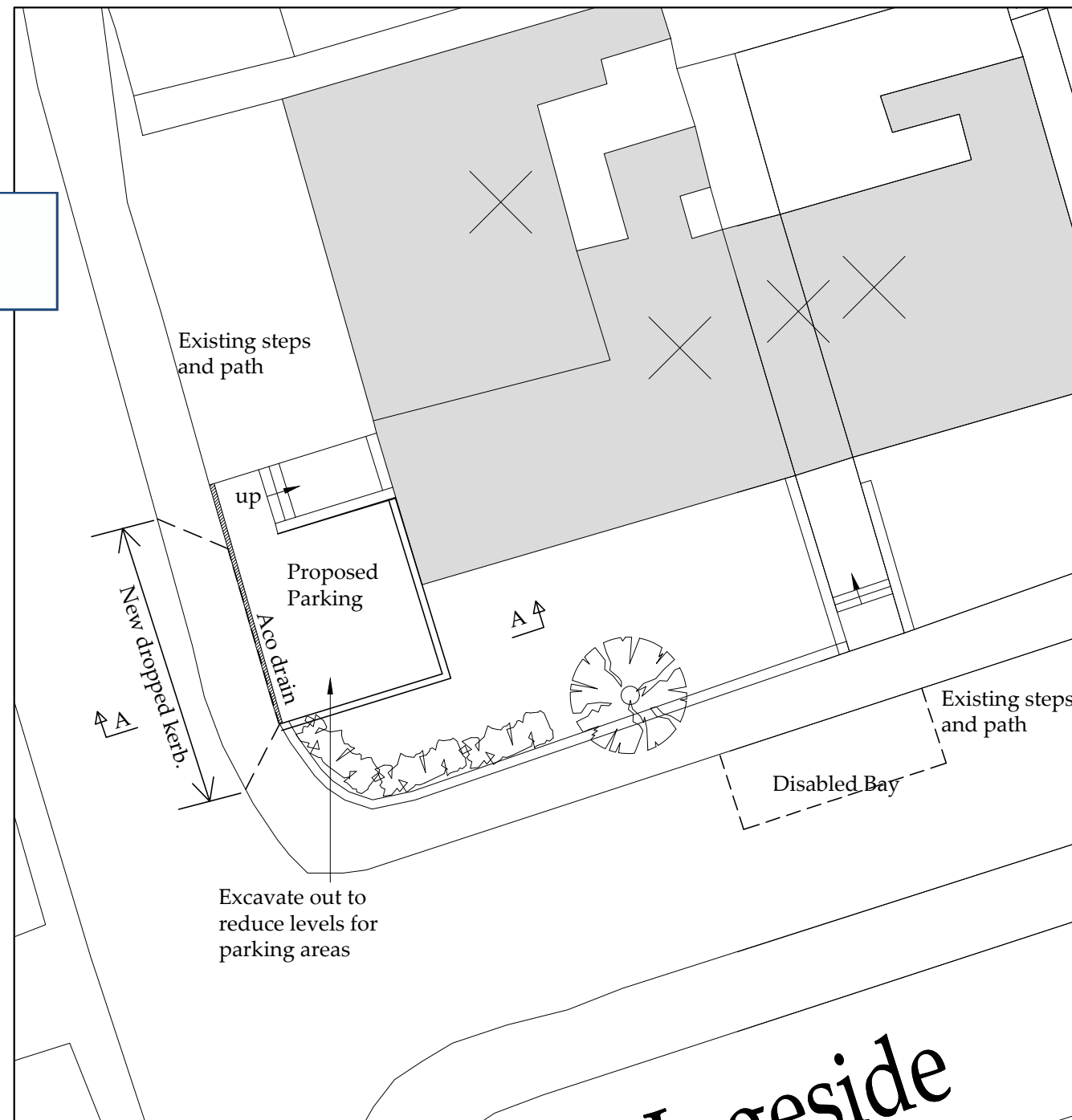
Proposed Section A-A

Scale 1:100



NYMNP

10/06/2019



Block Plan

Scale 1:200

Ordnance Survey Licence No. 100002562

b h d partnership

Airy Hill Manor, Whitby, North Yorkshire, UK, YO21 1QB.

●DO NOT SCALE from this drawing. Only figured dimensions are to be taken from this drawing.
 ●The Contractor must verify all dimensions on site before commencing any work or shop drawings.
 The Contractor must report any discrepancies before commencing work. If this drawing exceeds the quantities taken in any way, the Technician is to be informed before work is initiated.
 Work within The Construction (Design and Management) Regulations 2015 is not to start until a Health & Safety Plan has been produced. This drawing is Copyright and must not be reproduced without consent of BHD Partnership Ltd

REV	DATE	BY	AMENDMENT	CHKD	APVD
D	10/06/19	CE	Sections added		
C	24/04/19	CE	Amended to suit client		
B	20/12/18	CE	Amended to suit highways	NID	
A	18/10/18	CE	Issued for approval	NID	

CLIENT: Mr S Pycroft		
PROJECT: Moor View House Station Road RHB		
A3	DRN: C Eynon	DATE: 15/10/18
SCALE: As shown	ISSUE: Preliminary	

DRAWING TITLE: Proposed Off road parking Location Plan and Block Plan	
DRAWING NR: D11486-01	REV: D