

NOTES: This Form is used in connection with an application for the Secretary of State for Energy and Climate Change's consent under section 37 of the Electricity Act 1989 to install and keep installed above ground an electric line of a nominal voltage of less than 132 kilovolts. The form should be sent in quadruplicate to each County / District / Borough Council in whose are the proposed development would be situated.

Details of Applicant Northern Powergrid (North East) Ltd
Name: c/o Jason Oakley
Address: Bell Ingram
Ellington Business Centre
Lynemouth Road
Ellington, NE61 5HB
Tel: 01670 862235

Part 1

Applicant's reference: **DI73988**

Date: 28/02/2019

To the Chief Executive

North York Moors National Park Authority

Electricity Act 1989

Application is being made to the Secretary of State for the Department of Energy and Climate Change for his consent to the development described overleaf. The Secretary of State will at the same time be requested to direct that planning permission for this development shall be deemed to be granted. The consent and the direction *may* be given subject to conditions.

To assist the Secretary of State to determine the application The County / District / Borough Council is requested to return to me two copies of this Form with Part I Certificate and Part II completed and signed together with one certified plan.

Department of the Environment Circular 14/90 (Welsh Office Circular 20/90) (Department of Energy Circular 1/90) describes this procedure and the reason for it.

Yours Faithfully

Jason Oakley

For and on behalf of the applicant

CERTIFICATE

(To be completed by or on behalf of the County/District/Borough Council)


The County/District/Borough Council

*have no objection to make to the development described overleaf.

* do not request that a public inquiry be held pursuant to paragraph 2 of Schedule 8 to the Electricity Act 1989 before the Secretary of State reaches his decision on the application.

**Delete as appropriate*

Dated: 12 June 2019

Signed: 

Designation: Director of Planning

On behalf of the North York Moors National Park Authority
(Reasons for objections)

PARTICULARS OF PROPOSED DEVELOPMENT AND REPRESENTATIONS

(To be completed by the applicant)

Application is being made

- (a) for consent under section 37 of the Electricity Act 1989 to install or keep installed an electric line above ground.
- (b) for a direction under Section 90(2) OF THE TOWN & COUNTRY PLANNING ACT 1990 that planning permission for the proposed development be deemed to be granted.

1. Particulars of proposed development. (These particulars should be accompanied by such plans as may be necessary to enable the local planning authority to identify the land affected by the proposals and to appreciate the nature and extent of the proposed development and by a copy of the environmental statement if the applicant has prepared one.)
The existing line has been surveyed and it was found that the current arrangement is becoming increasingly unreliable. This scheme seeks authorisation to rebuild approximately 1200 metres of overhead line within tolerance but within the North York Moors and Pinkney & Gerrick Woods SSSI's site for which an exemption notice cannot be used. The overhead line will be 3x100mm AAAC supported by wooden poles. This conductor is to be used on the entire route due to its increased resilience in adverse weather conditions than is smaller CSA counterparts. Enclosed is drawing number C1074130. The remainder of the scheme is subject to an exemption notice submitted to the planning authority on the 20-01-19. This scheme and others proposed for the area will improve the reliability of supply in the area.

2. Particulars of any representation or objections which have been made to the applicant.
None known

3. Particulars of the applicant's compliance with his duty under paragraph 1 of Schedule 9 to the Electricity Act 1989.
It is not anticipated that the works will have any environmental impact due to the new section of overhead electric line being of the same construction as existing overhead electric lines in the surrounding area.
Assent will be sought from Natural England for the work.

Date: 28/02/2019

For and on behalf of the applicant.

Signed



Designation: Wayleave Officer

Note: This Part to be completed dated and signed before submitting to the local planning authority.

Part II - INFORMATION AND OBSERVATIONS

(To be completed by the County /District /Borough Council)

Planning Reference No. NYM/2019/0154/EN/OHL

1. Names of interested parties consulted about the proposals with details of any observations received.

Loftus Town Council – No objections

Lockwood Parish Council – No comments received

Loftus Ward – No comments received

Lockwood Ward – No comments received

Senior Strategic Transport Officer (Redcar & Cleveland) - The route of the electricity line crosses several public rights of way as shown on the attached map. There must be no unauthorised interference with the use of these PROWs during the course of the works. We must be informed in advance of any works that will affect the use of any PROW so that appropriate steps can be put in place to organise temporary diversion routes.

North York Moors National Park Authority (Building Conservation Department) – No comment/no recommendation

Natural England - Extension of time requested until 7 May 2019 but no comments received, other than initial query regarding whether any ecological information or Habitats Regulations Assessment was submitted. NE were advised that as this is a Prior Notification, not a full planning application, and the National Park Authority is not the determining Authority we are only able to object or make observations and comments, so if your advice is that an HRA should be undertaken, we can pass those comments on.

North York Moors National Park Authority (Conservation Department – archaeology) - There are no designated historical sites near the poles to be replaced, although individual poles do come close to known important archaeological features and in one case will require some mitigation. Advice is as follows:

Poles 17-23: Lie within HER 18786 Liverton Moor, area of prehistoric activity/settlement. Various field systems/ditches/structures visible on APs/LiDAR. No poles directly affect known features (except 22) but could NP please take care not to drive over or disturb any obvious earthworks or cairns they may come across.

Pole 22: Lies within HER 22603, and in the centre of a very clear subrectangular earthwork enclosure. Obvious on LiDAR. Been interpreted as prehistoric settlement feature. Very similar to a nearby Scheduled Monument south of Gerrick. Could extreme care be taken when accessing the site. Access from the east please, as less visible earthworks will be affected. The siting of the new pole will require a watching brief by an archaeologist due to the high potential of the site, with appropriate WSI/report.

Pole 23: Existing/replacement pole lie immediately to the east of HER 22605, a prehistoric ring bank with possible building platform in the centre. Obvious on LiDAR. Please access by driving around this HER record, do not drive on or over it.

Replacement poles 27/28: Lie either side of HER 22606, 19thC horseshoeshaped railway abutment. Should be obvious as also marked on OS mapping. Please avoid driving heavy vehicle over any obvious railway earthwork remains. A LiDAR scan is attached illustrating the location and scale of the features noted near poles 22/23. In the case of Pole 22, this is located in a highly significant prehistoric enclosure. Although this is not designated due to not yet being properly recorded, a very similar site nearby has been made a Scheduled Monument (<https://historicengland.org.uk/listing/the-list/list-entry/1018807>). I would like to request that an archaeological contractor is engaged to provide a Written Scheme of Investigation, to carry out a watching brief during works, and supply a report to us afterwards. To be clear this is not an excavation but a contractor recording any groundworks. This is to ensure that any significant deposits that may be affected are recorded and not lost to us.

Low Waupley Farm – No comments received

Low Waupley Cottages – No comments received

2. Particulars of any representation, which have been made to the local planning authority objecting to the proposals.

None

3. Have any general or specific restrictions been imposed by any authority on development of the land affected by the proposed development.

None

4. Does the proposed development involve the demolition, alteration or extension of a building of special architectural or historic interest included in a list compiled or approved under section of the Planning (Listed Buildings and Conservation Areas) Act 1990

No

5. Do the local planning authority agree that the proposed development should be approved by the Secretary of State for the Department of Energy and Climate Change as described? (If the answer is no, please answer question 6.)

Yes

6. Would the local planning authority be prepared to agree that the proposed development should be approved subject to modifications or conditions? (If so, specify the modifications or conditions proposed and state whether they are acceptable to the applicant.) (Note: the precise form of any modifications or conditions subject to which the consent or direction given is a matter for the Secretary of State, but he will have regard to the form of words used by the local planning authority.)

No modifications/conditions suggested

7. Does the local planning authority consider that the application should be accompanied by an environmental statement in accordance with the Electricity Works (Environmental Impact Assessment (England and Wales) Regulations 2000 (If so, please specify the particular points arising from the application which has caused the local planning authority to take this view.)

No

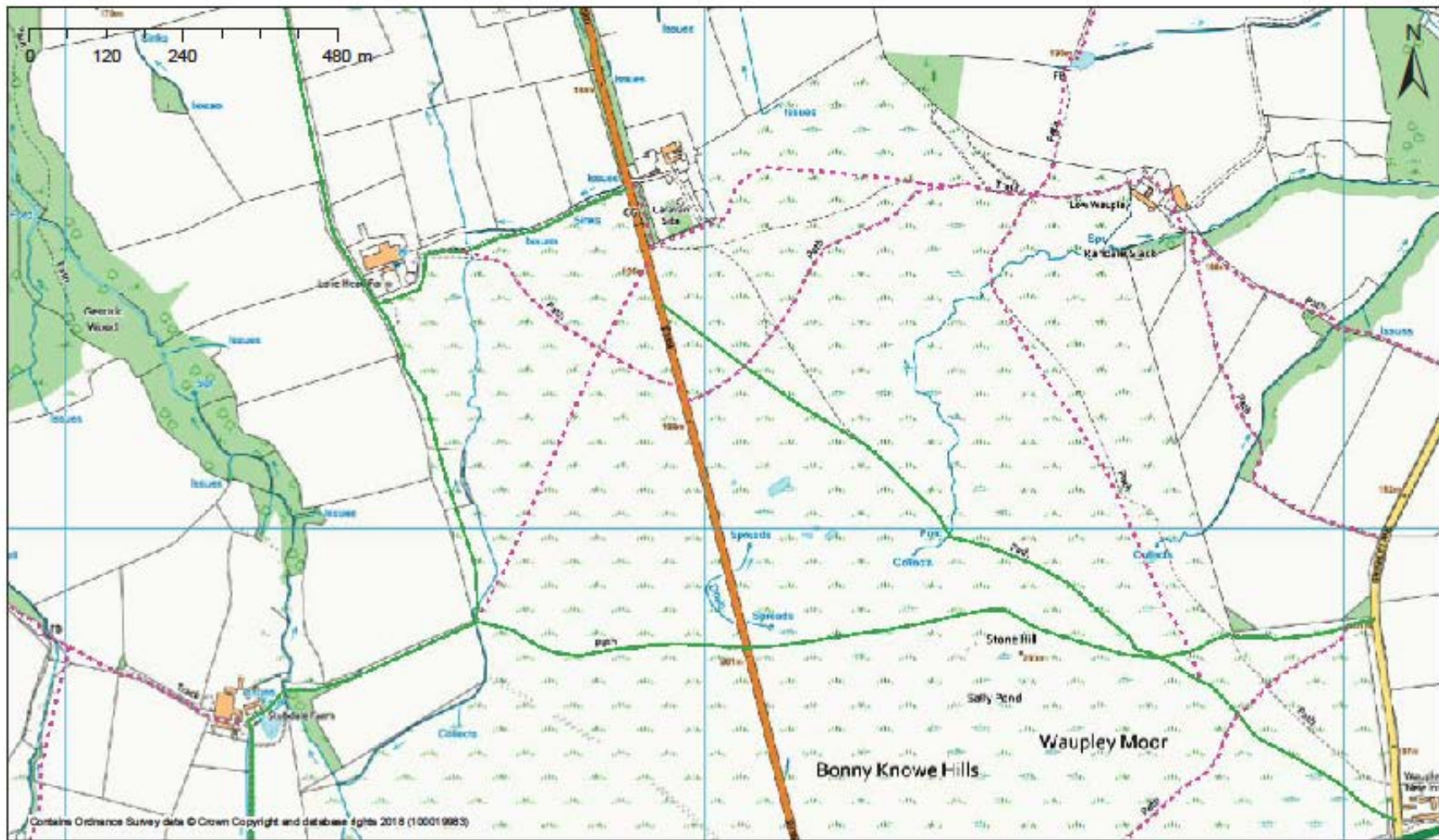
Dated: 12 June 2019

Signed: 

Designation: Director of Planning
On behalf of the North York Moors National Park Authority

(Local planning authority for the area in which the proposed development is to be carried out)

Two completed copies of this Form, both signed, together with a certified plan, should be returned to the applicant for submission by him to the Department of Energy and Climate Change.



Studdale to Low Waupley Map

Public Right of Way Map

1:8,000
April 23, 2019



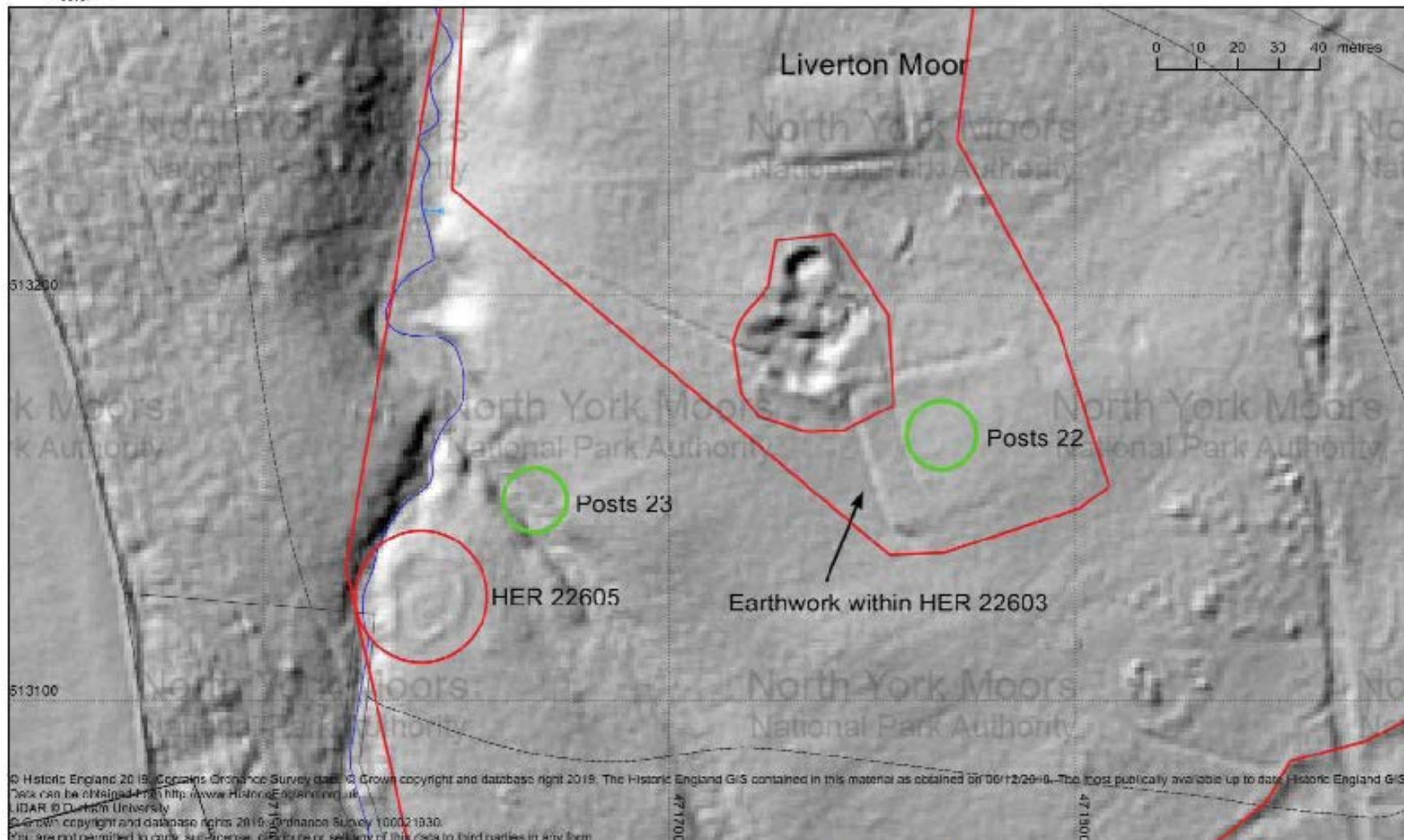
North York Moors National
Park Authority
The Old Vicarage
Boncave
Helmsley YO62 5BP
01430 772700

Location Plan of LiDAR and HER near posts 22 and 23

Printed: 13 February 2019

By: Nick Mason

Scale: 1:1250



© Historic England 2019. Contains Ordnance Survey data. © Crown copyright and database right 2019. The Historic England GIS contained in this material as obtained on 06/12/2019. The most publicly available up to date Historic England GIS Data can be obtained from <http://www.Historic-England.gov.uk>
LiDAR © Durham University
© Crown copyright and database rights 2019. Ordnance Survey 100021930.
No are not permitted to copy, reproduce, distribute or sell any of this data to third parties in any form.

Archaeology Map