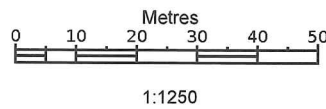


NYMNPA
25/07/2019

Produced 23 Jul 2019 from the Ordnance Survey MasterMap (Topography) Database and incorporating surveyed revision available at this date.

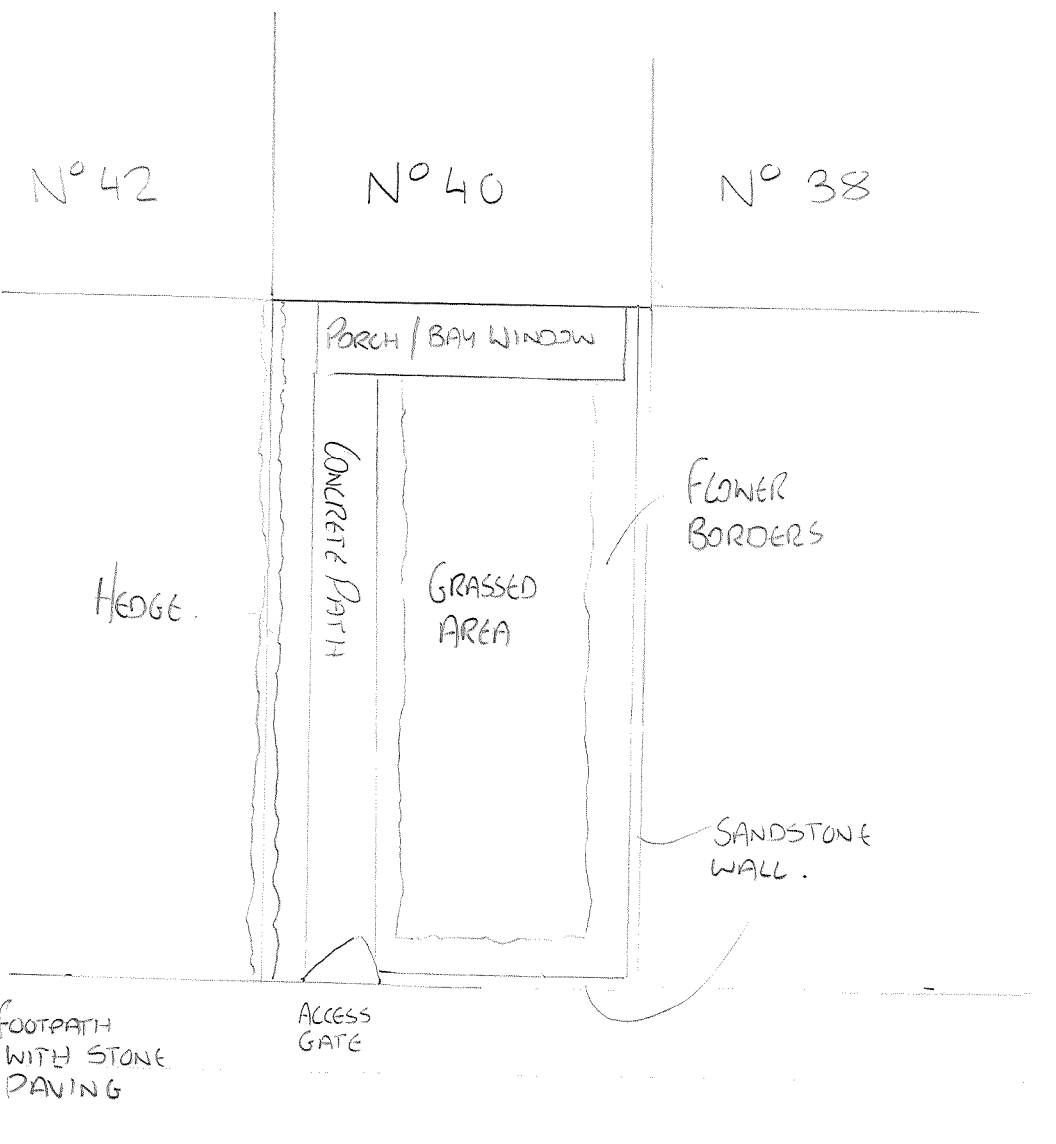
The representation of a road, track or path is no evidence of a right of way. The representation of features as lines is no evidence of a property boundary.



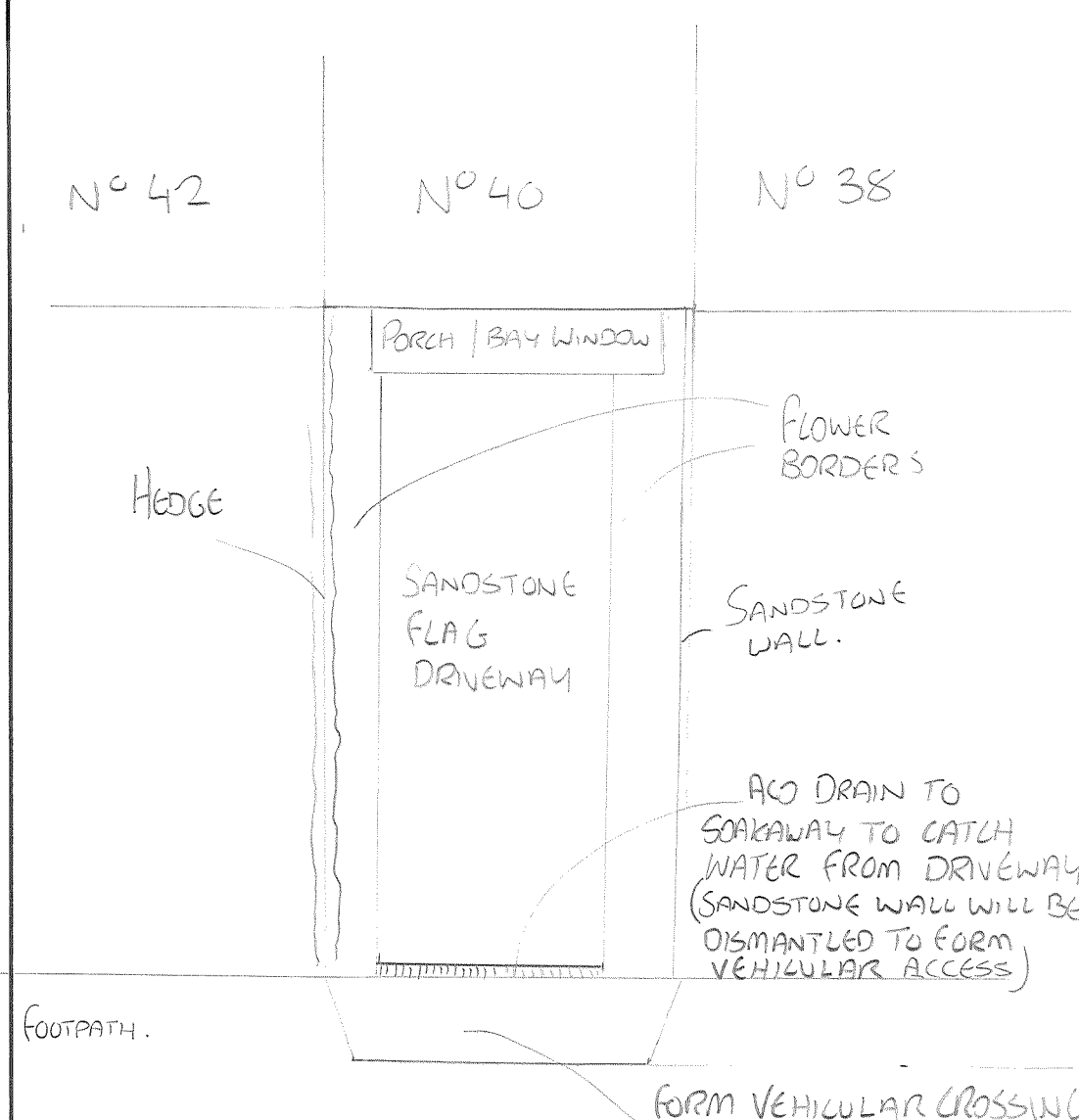
40, Main Rd, Aislaby, Whitby
YO21 1SN

Supplied by: **Stanfords 23 Jul 2019**
Licence: © Crown Copyright and
database rights 2019 OS100035409
Order Licence Reference: OI1336815
Centre coordinates: 485979 508693

40 MAIN STREET, AISLABY SITE LAYOUT PLANS



EXISTING SITE PLAN
SCALE 1:100



PROPOSED SITE PLAN.
SCALE 1:100.

40 MAIN STREET, AISLABY. ELEVATIONS

NYMNPA

11/07/2019

N°42

N°40

N°38

N°42

N°40

N°38

HEDGE.

HEDGE.

PAVING GOING UP DRIVE.

KERB WITH 100mm STEP TO ROAD

DROP KERB ACROSS ENTRANCE

EXISTING ELEVATION
SCALE 1:50

PROPOSED ELEVATION
SCALE 1:50