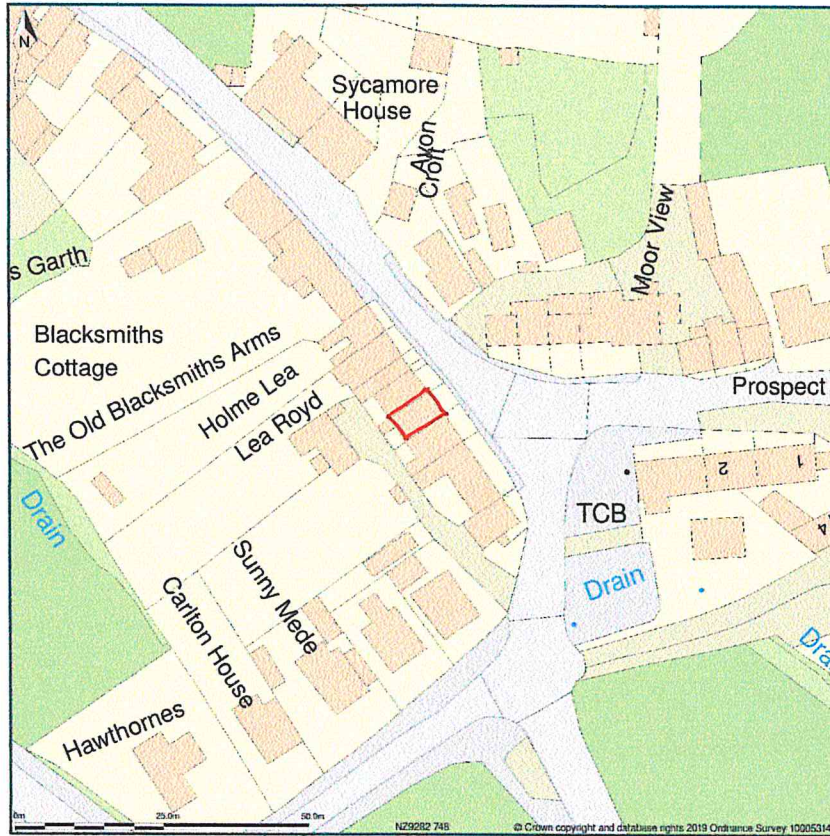


Bedeburne, Low Hawsker To Oakham Beck, High Hawsker, Whitby, North Yorkshire, YO22 4LH



Site Plan shows area bounded by: 492754.02, 507410.53 492895.45, 507551.96 (at a scale of 1:1250), OSGridRef: NZ9282 748. The representation of a road, track or path is no evidence of a right of way. The representation of features as lines is no evidence of a property boundary.

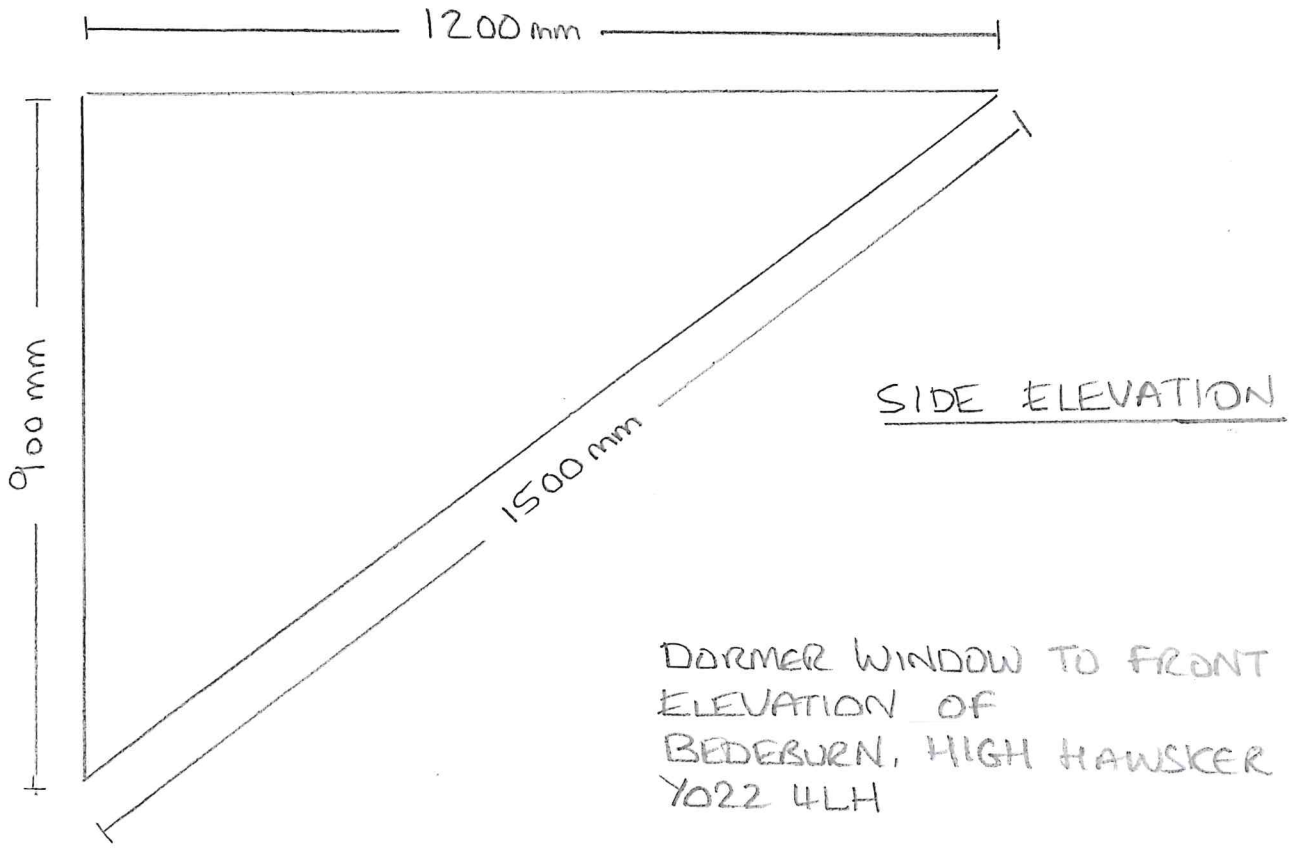
Produced on 22nd Jul 2019 from the Ordnance Survey National Geographic Database and incorporating surveyed revision available at this date. Reproduction in whole or part is prohibited without the prior permission of Ordnance Survey. © Crown copyright 2019. Supplied by www.buyaplan.co.uk a licensed Ordnance Survey partner (100053143). Unique plan reference: #00441129-9CD9F2

Ordnance Survey and the OS Symbol are registered trademarks of Ordnance Survey, the national mapping agency of Great Britain. Buy A Plan logo, pdf design and the www.buyaplan.co.uk website are Copyright © Pass Inc Ltd 2019

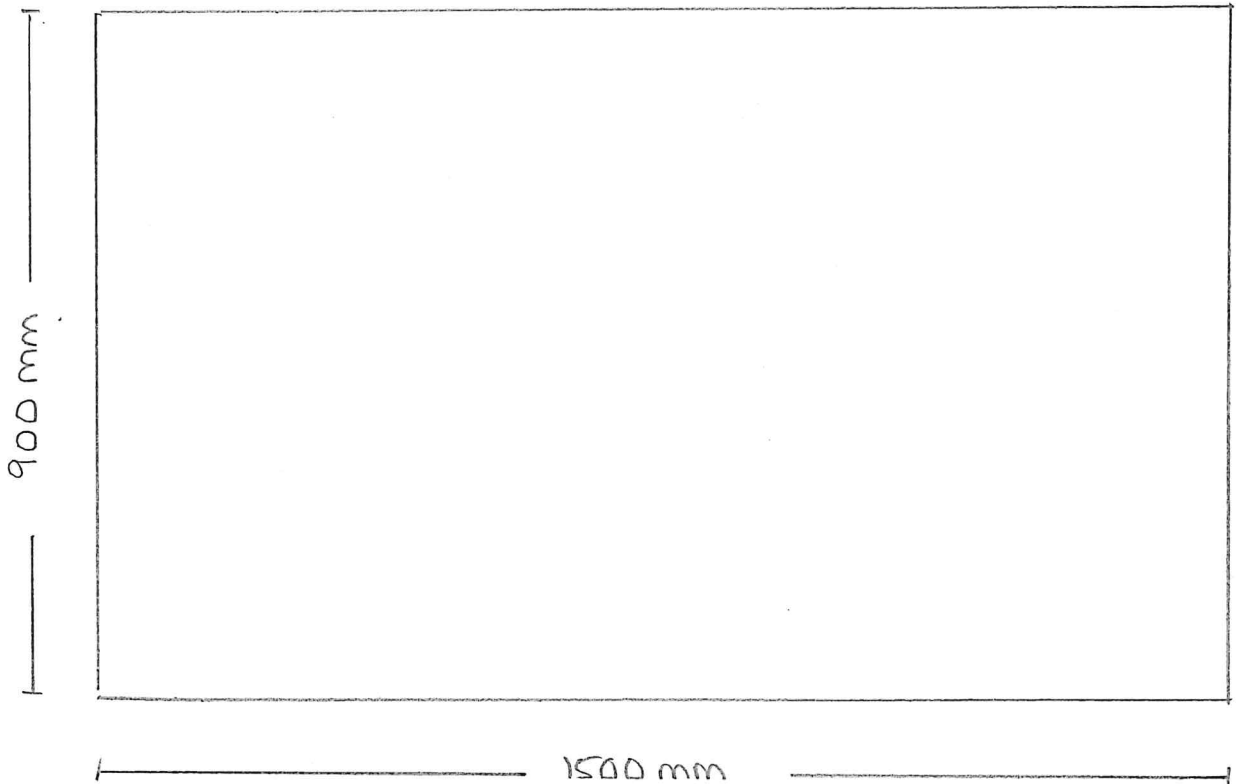




NYMNP
25 JUL 2019



DORMER WINDOW TO FRONT
ELEVATION OF
BEDBURN, HIGH HAWSKER
Y022 4LH



FRONT ELEVATION

Scale: 1:10

mm