

NYMNPA

18/07/2019

From: laura heath
Sent: 18 July 2019 18:48
To: Ailsa Teasdale
Cc: Andrea Long
Subject: Re: NYM2019/0299/FL & NYM2019/300/LB Egton Manor, Barnards Road, Egton Bridge

Dear Ailsa,

Thanks for this.

I'm literally on my knees trying to get this through so I can let potential clients know. I know you know this and you're doing all you can which I really appreciate.

Andrea is now away on holiday, so I have gone through all the emails and as far as I can see no more further information is expected to be submitted, unless you ask for it.

I have re- done the red line to include dog kennel field as well as the woodyard.

On the very same plan, you can actually see the footprint where the gravel paths are around the old fountain and tennis court - however, I have made it into a dotted red line. The paths still exist under grass. If you dig a little you can clearly see the gravel path.

Disabled access ramp. These categorically will not in anyway be permanent or attached to the building. They will be stored and only used if we have a disabled guest. however I have drawn diagrams of the ramps.

I have also drawn a plan of the front gate pillars to be removed. I have already cited reasons for wanting to do this. However, if the information I'm giving is not enough, please throw in the bin and I will start a new application when I can as I don't want anything to hold this up further.

Solar Panels: I will be making a separate application for these (dependent on advice) at a later date.

Please let us know, the moment you can, any more info needed.

Best wishes

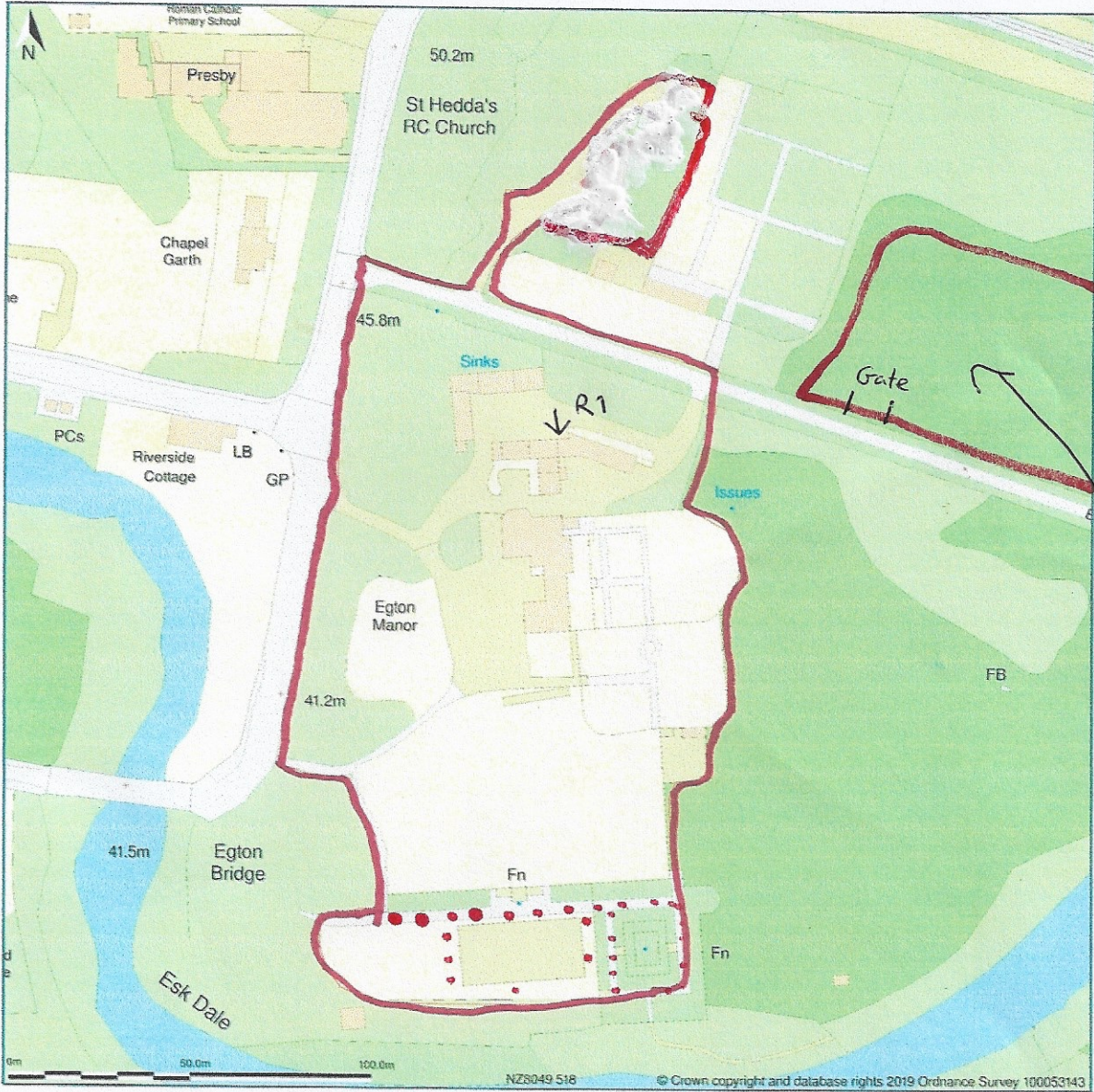
Laura

AMENDED

NYMNP
18/07/2019



Egton Manor, Broom House Lane To Key Green, Egton Bridge, Whitby, North Yorkshire, YO21 1UY



Pay
kernel
field

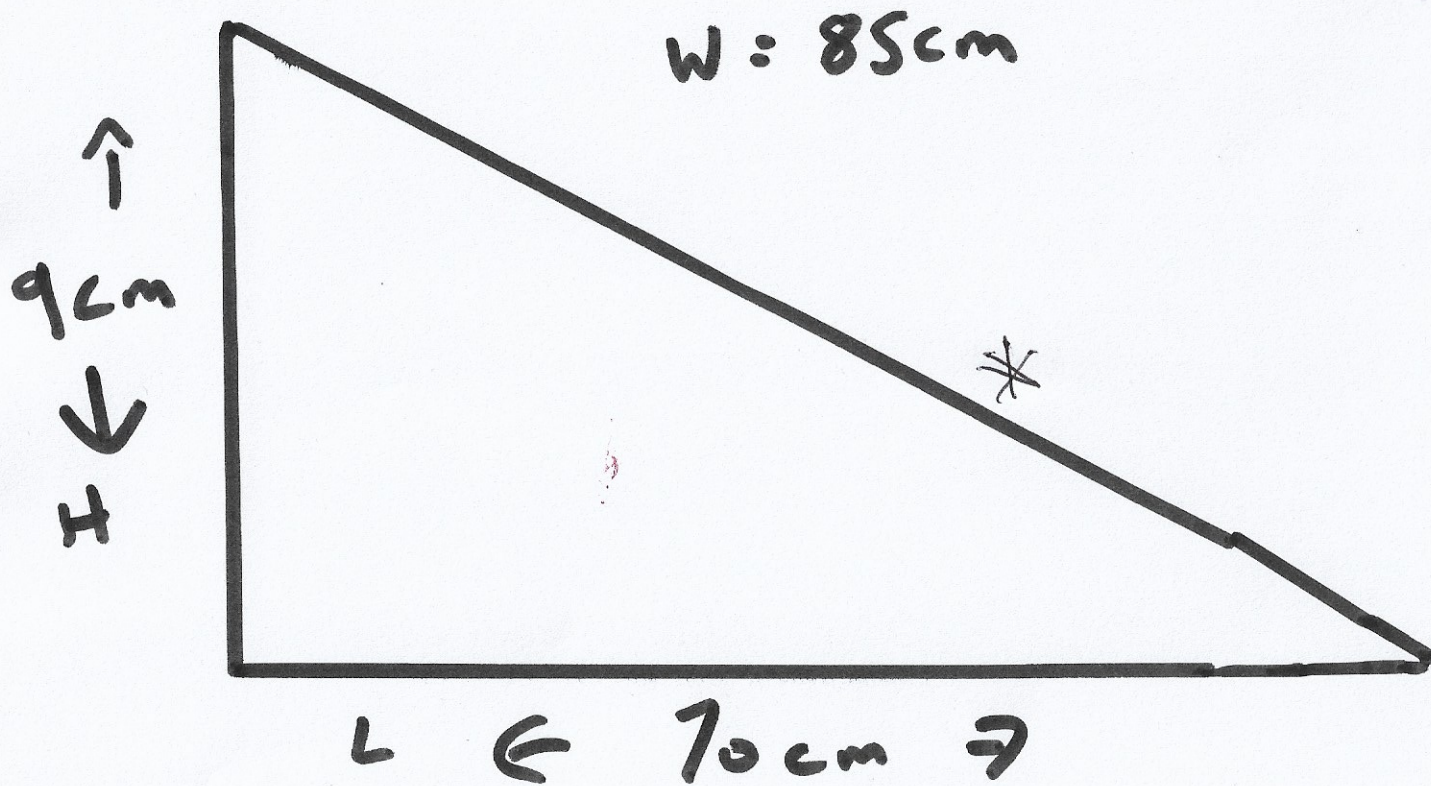
Site Plan shows area bounded by: 480349 22, 505030 08 480649 22, 505330 08 (at a scale of 1:1250), OSGridRef: NZ8049 518. The representation of a road, track or path is no evidence of a right of way. The representation of features as lines is no evidence of a property boundary. Produced on 30th May 2019 from the Ordnance Survey National Geographic Database and incorporating surveyed revision available at this date. Reproduction in whole or part is prohibited without the prior permission of Ordnance Survey. © Crown copyright 2019. Supplied by www.buyaplan.co.uk a licensed Ordnance Survey partner (100053143). Unique plan reference: #00426285-57AB01. Ordnance Survey and the OS Symbol are registered trademarks of Ordnance Survey, the national mapping agency of Great Britain. Buy A Plan logo, pdf design and the www.buyaplan.co.uk website are Copyright © Pass Inc Ltd 2019

Ramp!

→ Will not physically attach to the building.

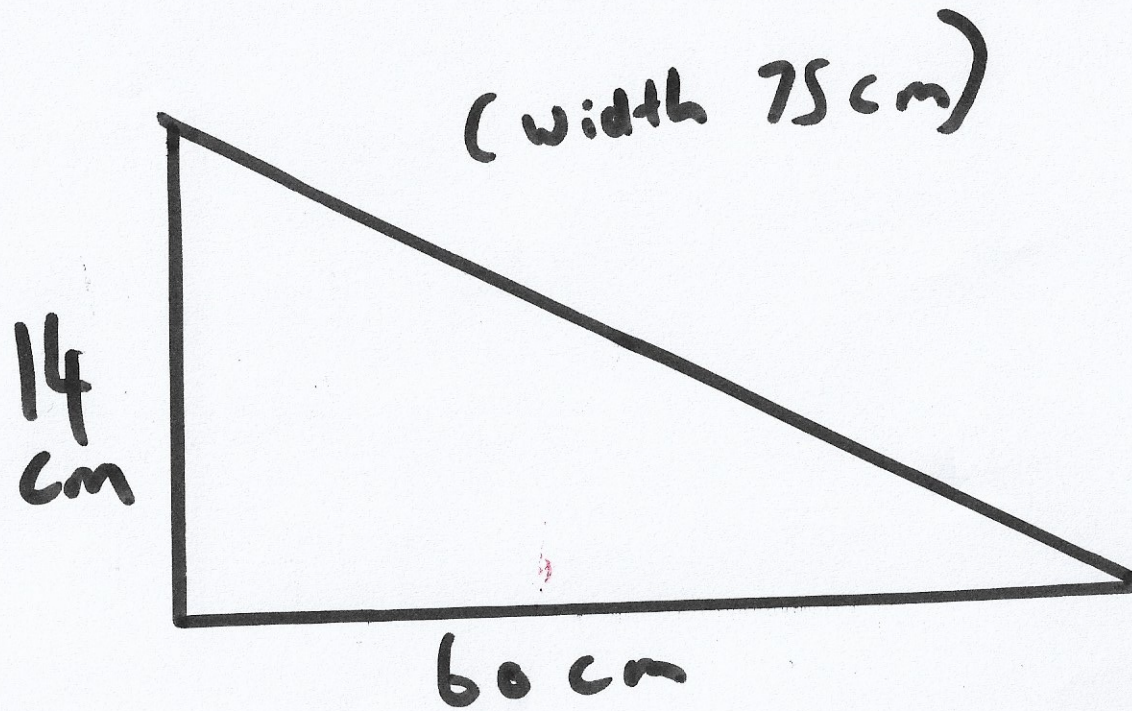
→ Made of wood with anti-slip tape on the gradient (*)

→ Please see on plan location marked as R1



(not to scale)

Ramp 2



(not to scale)

- for access to disabled toilet
- made of wood
- will not physically be attached to the building

→ please see on location plan attached