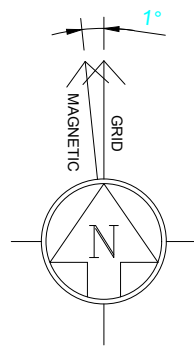




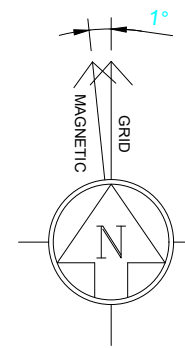
The design of this site is in accordance with the following Design Documentation:

Radio Base Station design Guide & Specification -Issue Date 31/03/06  
 Technical Guidance Notes -TGN 92 to TGN 0122 inclusive.  
 -Excluding 97,100

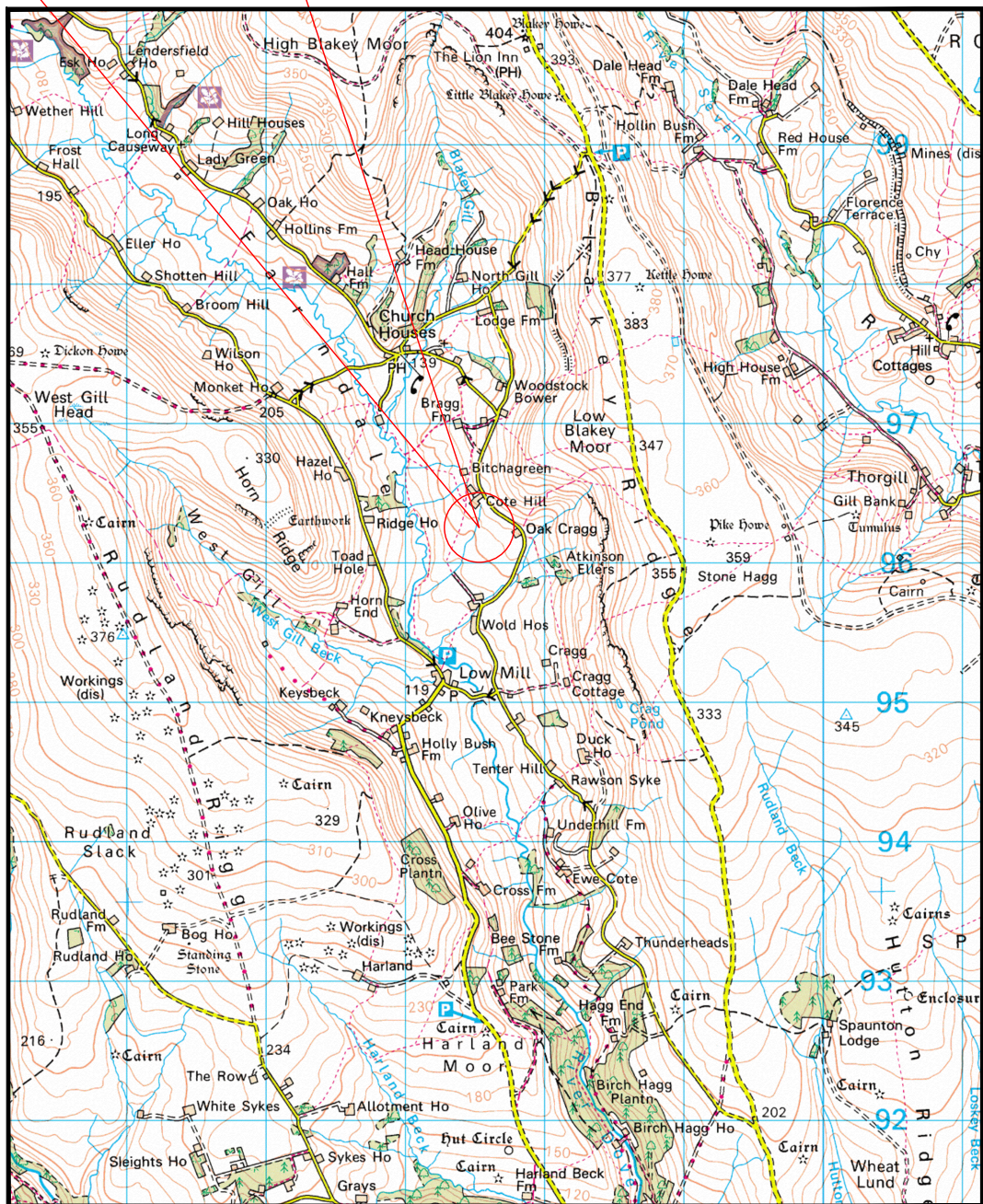


NYMNP

21/08/2019

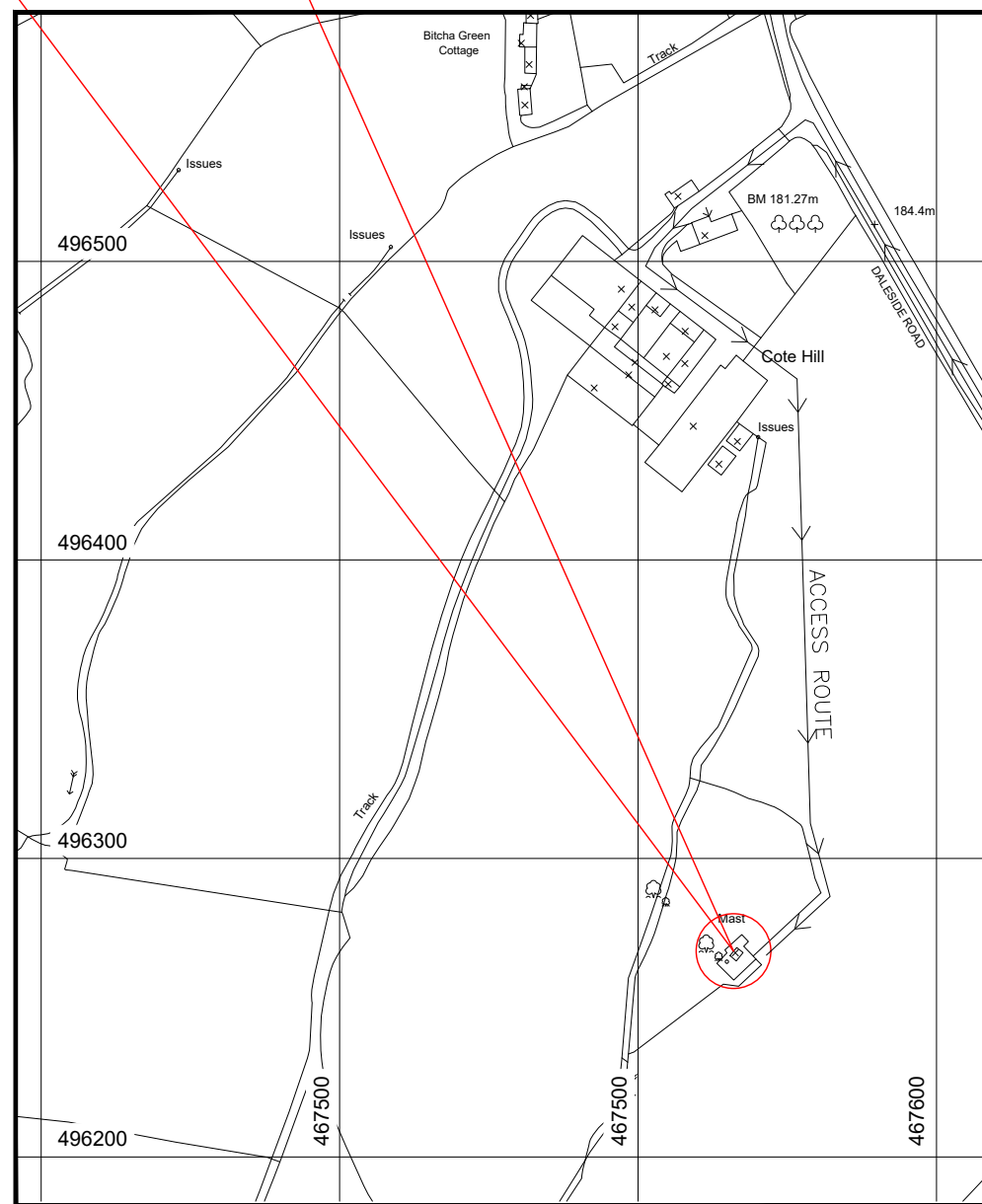


SITE LOCATION



LOCATION PLAN (1:50000)

SITE LOCATION



LOCATION PLAN (1:2500)

NOTE: ORIGINAL DRAWING SIZE A3 P1806\_???

NOTES

GENERAL NOTES

Based upon ordnance survey maps with the permission of the controller of Her Majesty's stationery office. © Crown Copyright.

Consultant Licence Number: 100035409  
 Location Map Licence Number: OI1190890  
 O.S. Ref : E:467530 N:496260

Rev	Date	Amendments	Drawn By	Approved By
A	17.01.19	Planning Issue	CK	AL



Client  
 VSAT INSTALLATION

Drawing Title  
 PLANNING DRAWING  
 COTE HILL FARM  
 DALESIDE ROAD, FARNDALE  
 NORTH YORKSHIRE YO62 7LB

ScNKe As Shown	County Ref -
Drawn by CK	Checked by RJW
Date Drawn 17.01.19	Date Checked 18.01.19
Approved by NK	Date Approved 18.01.19

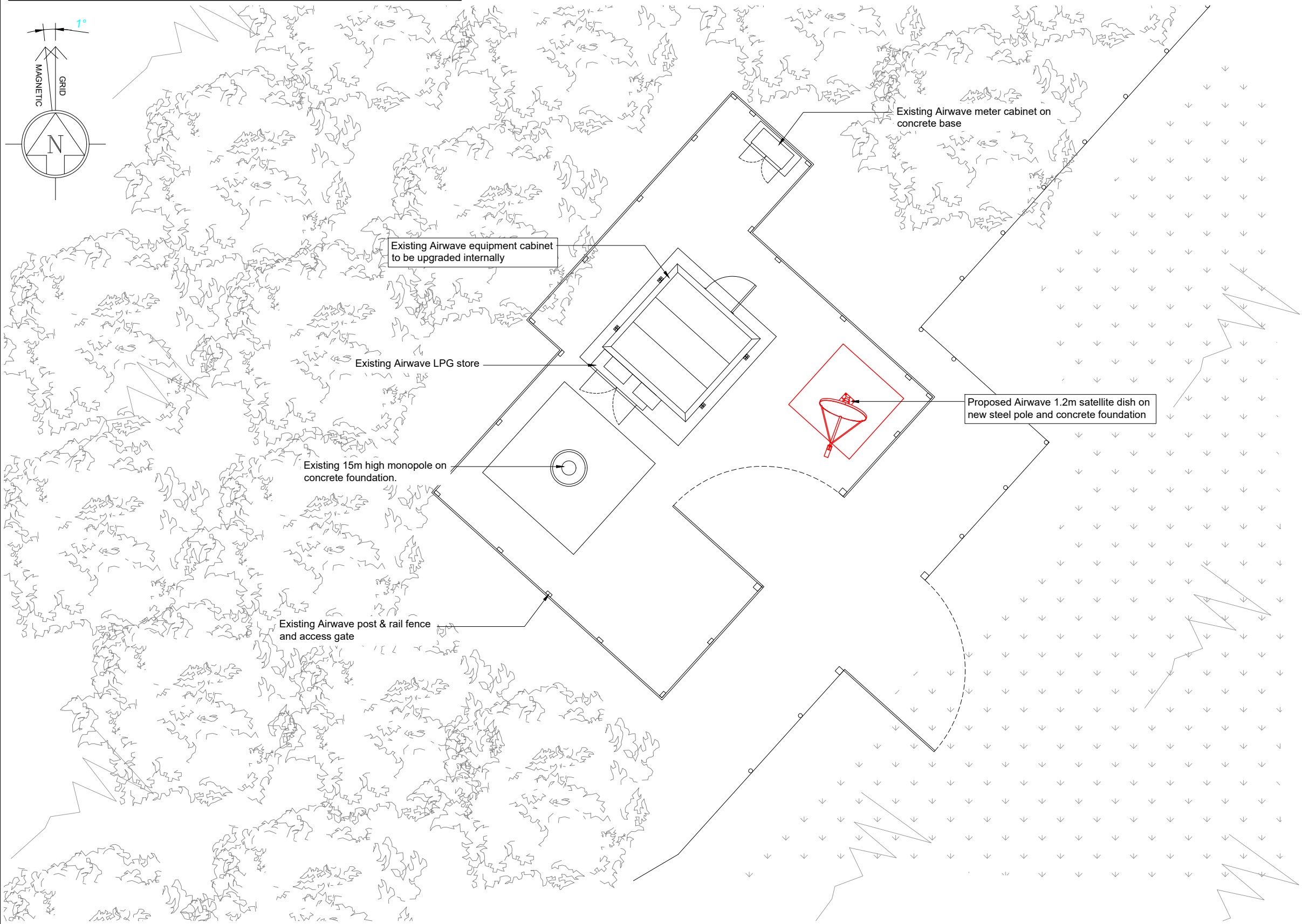
Site Code  
 NYK028

Consultant Ref  
 AKRPNYK028-GA-01-A

The design of this site is in accordance with the following Design Documentation:  
 Radio Base Station design Guide & Specification -Issue Date 31/03/06  
 Technical Guidance Notes -TGN 92 to TGN 0122 inclusive.  
 -Excluding 97,100

This drawing to be read in conjunction with AKRPNYK028 drawing No's. 01-03 series and Airwave standard drawings.

1. All dimensions are in mm unless otherwise noted.



**NYMNP**  
 21/08/2019

Rev	Date	Amendments	Drawn By	Approved By
A	17.01.19	Planning Issue	CK	NK



Client  
 VSAT INSTALLATION

Drawing Title  
 PLANNING DRAWING  
 COTE HILL FARM  
 DALESIDE ROAD, FARNDALE  
 NORTH YORKSHIRE YO62 7LB

ScNKe As Shown	County Ref -
Drawn by CK	Checked by RjW
Date Drawn 17.01.19	Date Checked 18.01.19
Site Code NYK028	Consultant Ref AKRPNYK028-GA-02-A

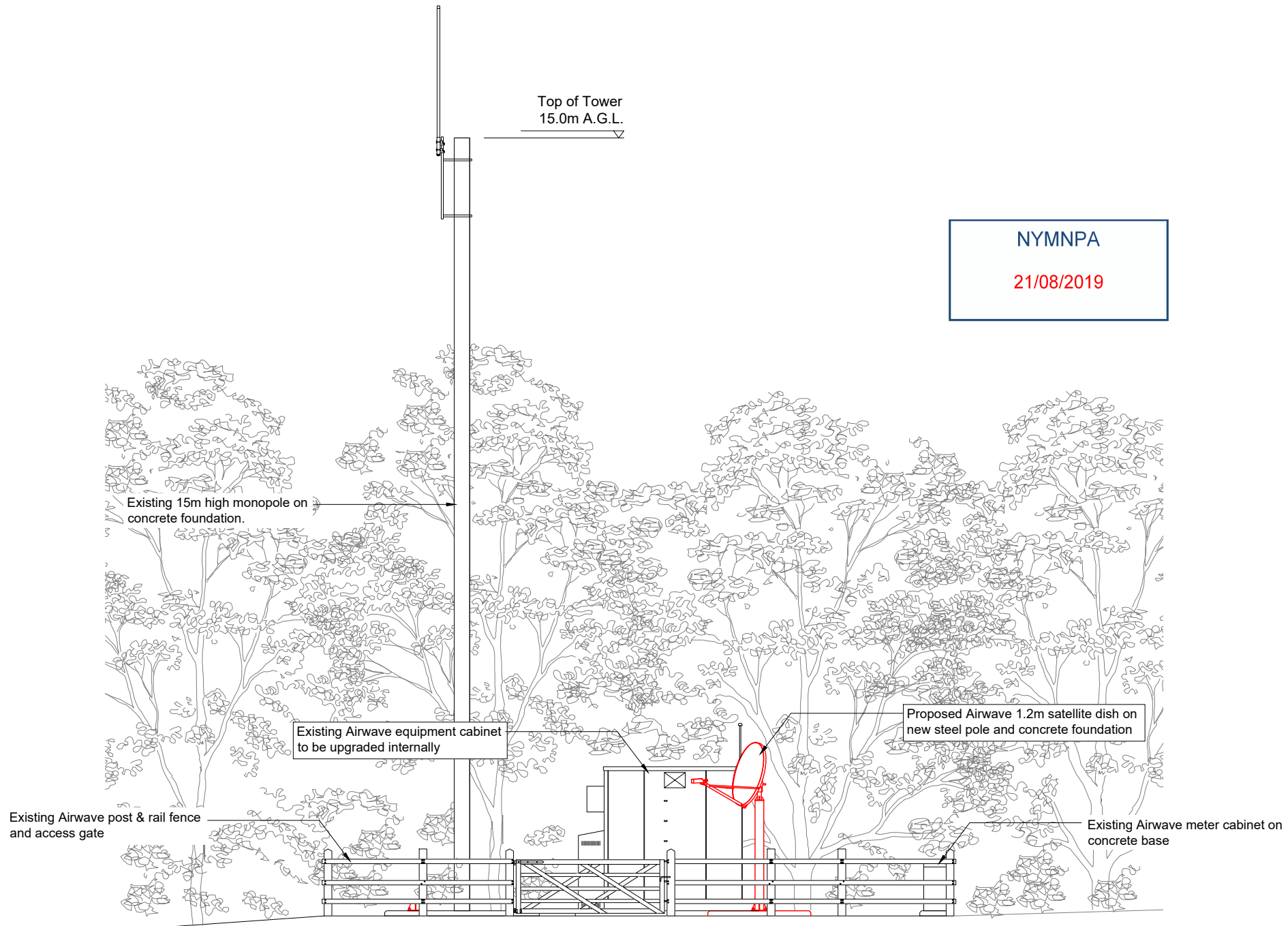
5000 2500 0 2500 5000 7500 10000  
 ORIGINAL SCALE AT A3 - 1:100 ALL DIMENSIONS IN MILLIMETRES

**SITE LAYOUT**  
 SCALE 1:100

This drawing to be read in conjunction with AKRPNYK028 drawing No's. 01-03 series and Airwave standard drawings.

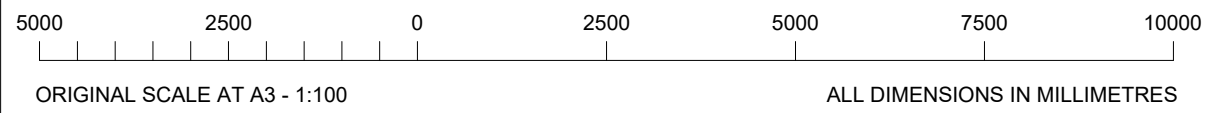
1. All dimensions are in mm unless otherwise noted.

Proposed Airwave Dish Link		
Dish Reference	Dish Type	Bearing to INTELSAT 37E
VSAT	Ø1.2m satellite	200.6°



NYMNPA  
 21/08/2019

**SOUTH EAST ELEVATION**  
SCALE 1:100



Rev	Date	Amendments	Drawn By	Approved By
A	17.01.19	Planning Issue	CK	NK



Job Title  
VSAT INSTALLATION

Drawing Title  
PLANNING DRAWING  
COTE HILL FARM  
DALESIDE ROAD, FARNDALE  
NORTH YORKSHIRE YO62 7LB

ScNKe As Shown	County Ref -
Drawn by CK	Checked by RJW
Date Drawn 17.01.19	Date Checked 18.01.19
Site Code NYK028	Consultant Ref AKRPNYK028-GA-03-A