

NYMNPA

09/10/2019

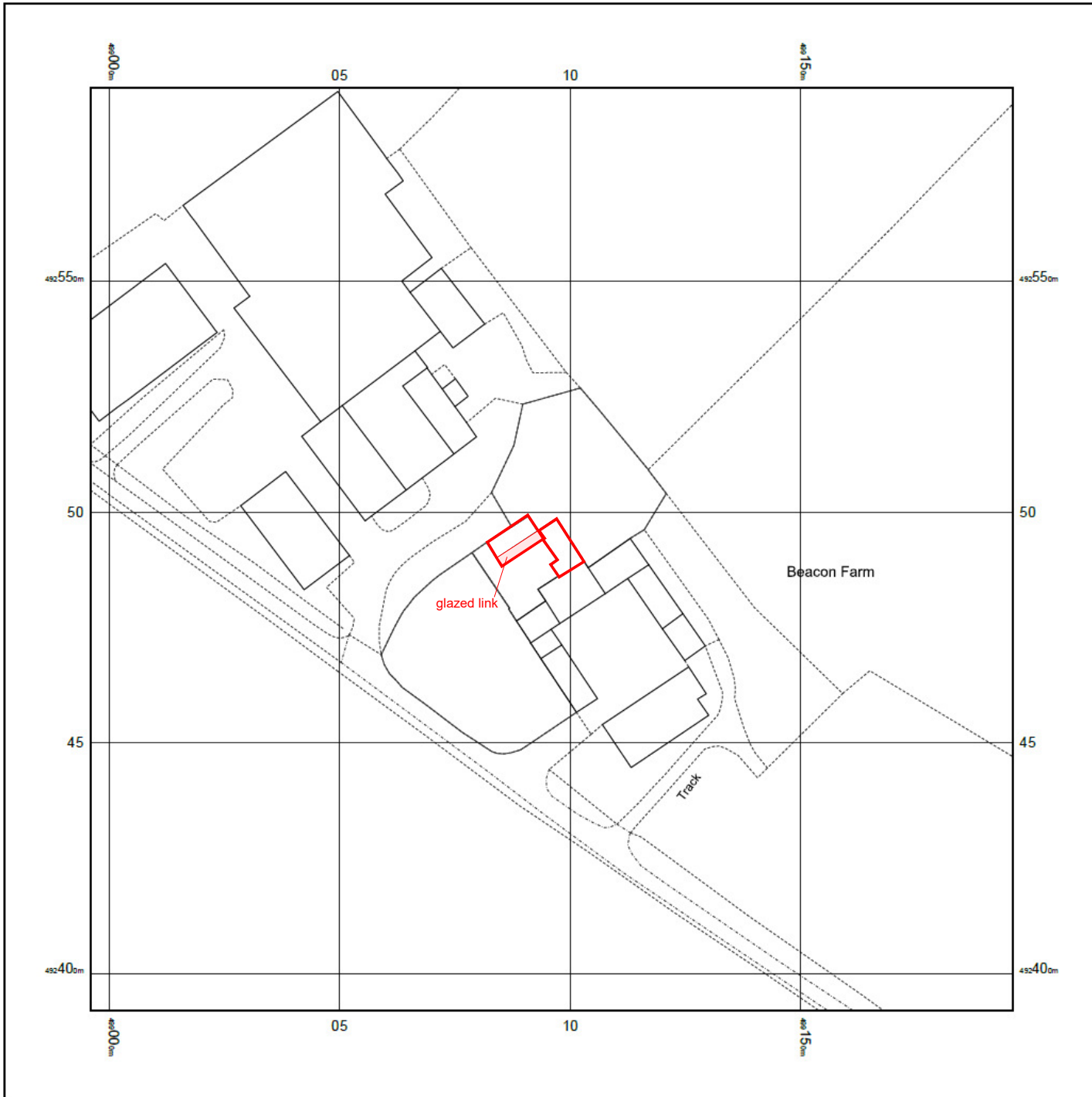
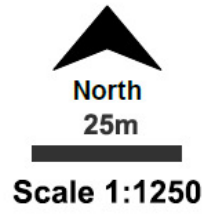
From: Mick Paxton

Sent: 09 October 2019 11:32

To: Hilary Saunders

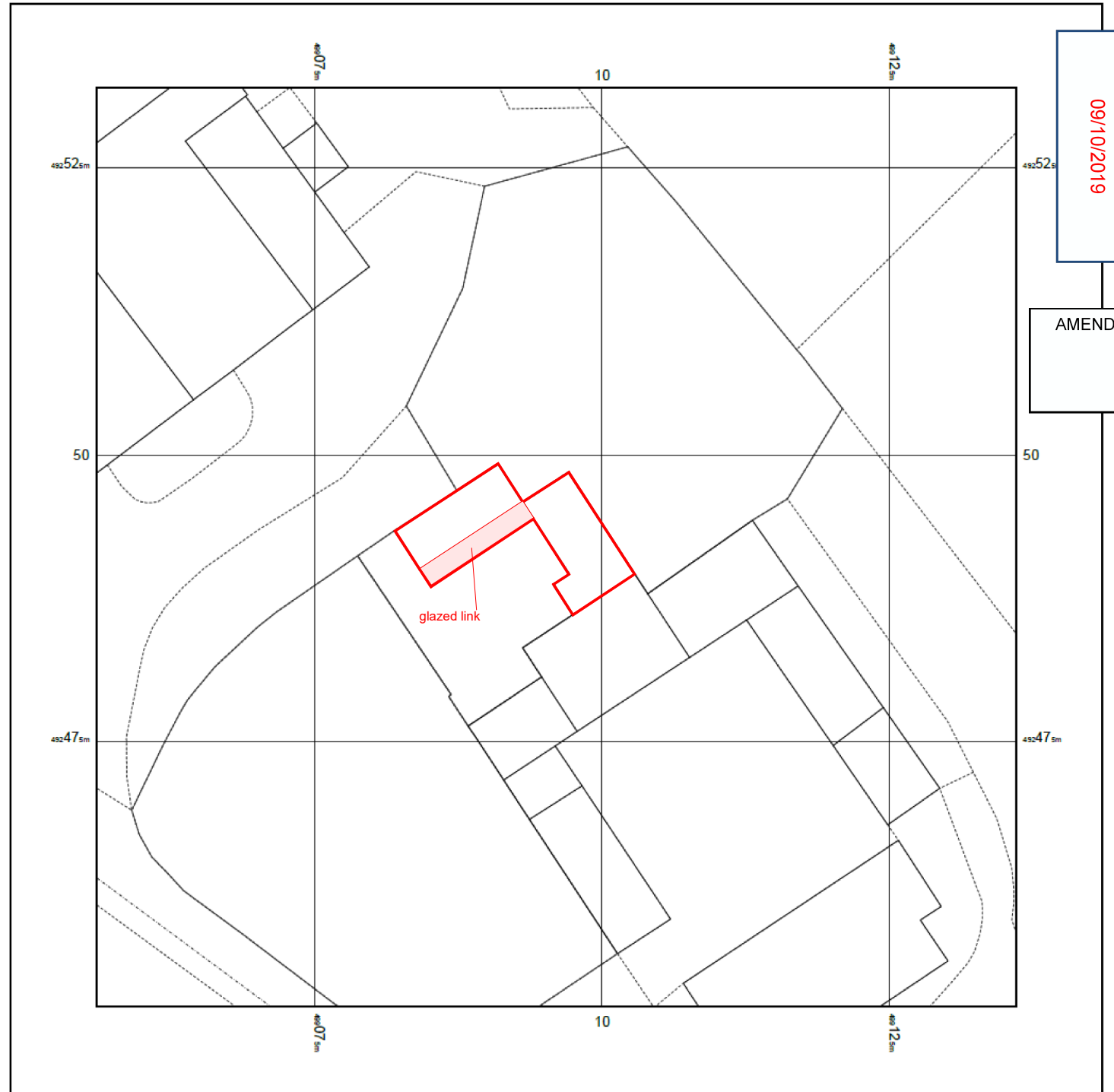
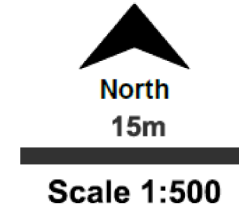
Subject: Re: FW: AMENDED PLAN TO ACTION - NYM/2018/0776/FL

hi hilary - thanks and have indicated the link more clearly - hope thats ok - regards mick



© Crown copyright and database rights 2018 Ordnance Survey 100048957. The representation of road, track or path is no evidence of a boundary or right of way. The representation of features as lines is no evidence of a property boundary.

Supplied by: www.ukmapcentre.com
Serial No: 151080
Centre Coordinates:499096,492492
Production Date: 19/11/2018 14:24:54



NYMIPA
09/10/2019
AMENDED

© Crown copyright and database rights 2018 Ordnance Survey 100048957. The representation of road, track or path is no evidence of a boundary or right of way. The representation of features as lines is no evidence of a property boundary.

Supplied by: www.ukmapcentre.com
Serial No: 151079
Centre Coordinates:499096,492492
Production Date: 19/11/2018 14:24:43

location and block plans

proposed extension beacon farm scalby drawing no. 18.04-01