

F:\GWM\DATA\PROJECT\40513 Boulby Mine New Development\040 Design\ArcGIS\40513-Gos40.mxd Originator: gwendal.pannu



Key

- Boulby Mine boundary
- Proposed planning boundary

NYMNP
 31/10/2019

0 500 1000 1500 m
 Scale at A3: 1:35,000

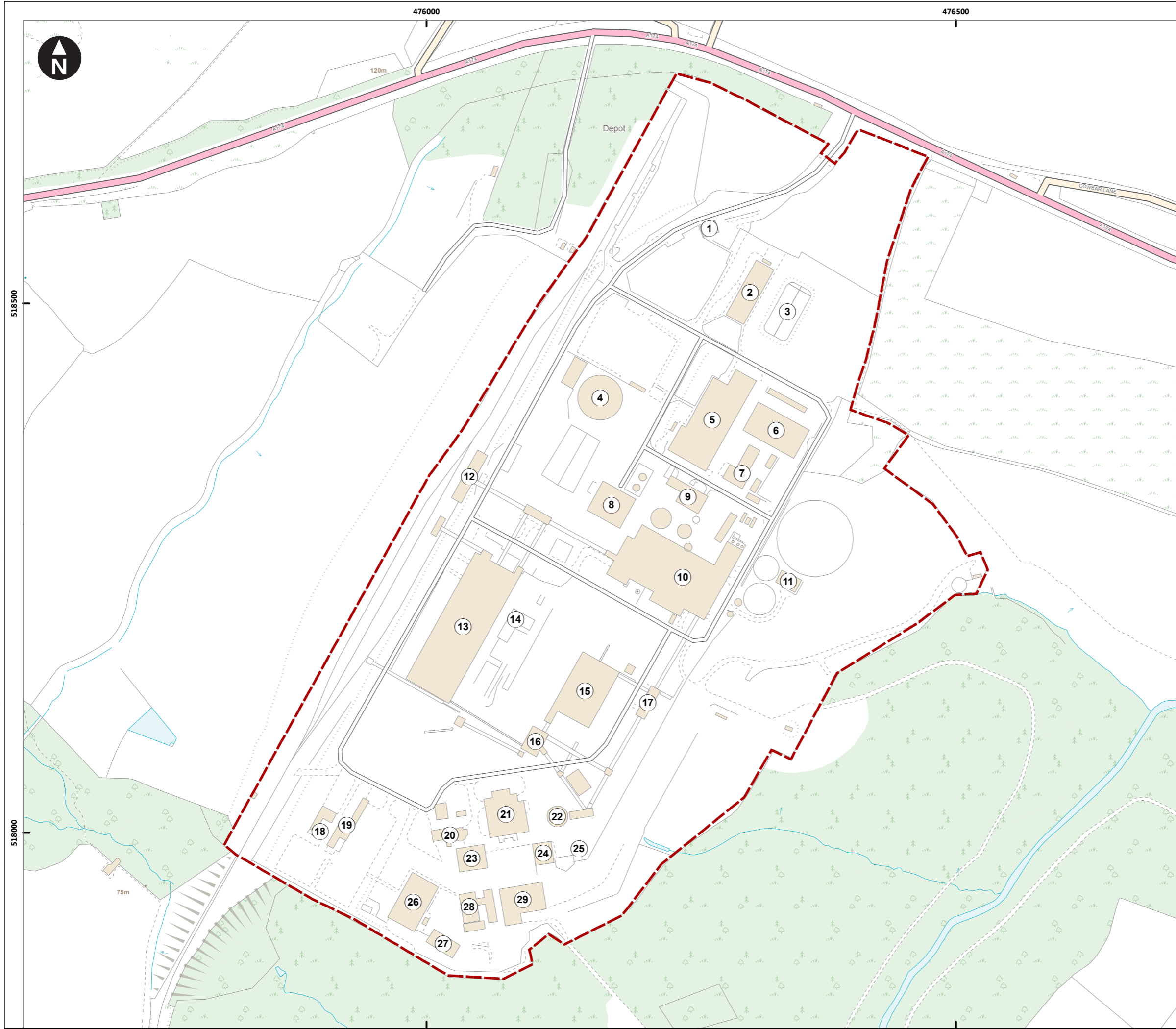
© Crown Copyright. All rights reserved. Licence number AL100001776.

Boulby Mine New Development
 Planning Statement

Figure 1.1
 Boulby Mine location

October 2019





- Key
- Operational area
1. Gatehouse
 2. Admin building
 3. Sea water reservoir
 4. Sports dome
 5. Engineering services building
 6. General stores
 7. Garage
 8. Combined heat and power (CHP) plant
 9. Plant maintenance building
 10. Treatment plant building
 11. Thickeners and pump house
 12. Rail load house
 13. Finished product silo
 14. Polyhalite plant
 15. Raw ore silo
 16. Salt plant
 17. Raw ore surge bunker (2000 tonne bunker)
 18. Sub-station
 19. Switch house and transformers
 20. Main shaft
 21. Warden house
 22. Rock shaft
 23. Surface fan house
 24. Blacksmiths
 25. Vent house
 26. Underground services building
 27. Dark matter research building
 28. Technical services
 29. Fabrication bays

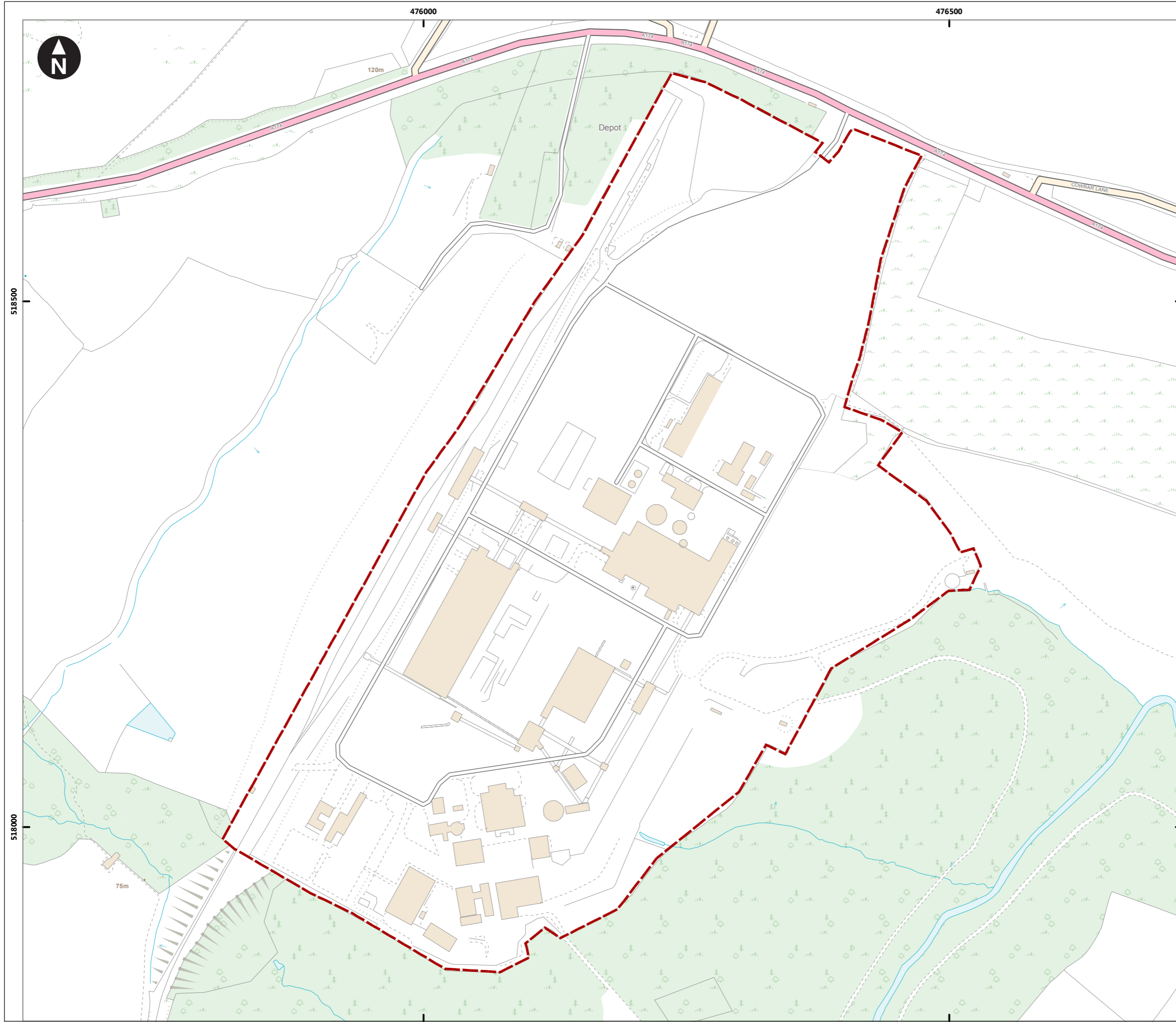
NYMNP
31/10/2019


0 100 200 m
 Scale at A3: 1:3,500
 © Crown copyright and database rights 2019
 Ordnance Survey 0100031673

Boulby Mine New Development
 Planning Statement

Figure 2.2
Existing Mine site plan

October 2019
● ● ●



Key
 Operational area

NYMNPA
 31/10/2019

0 100 200 m

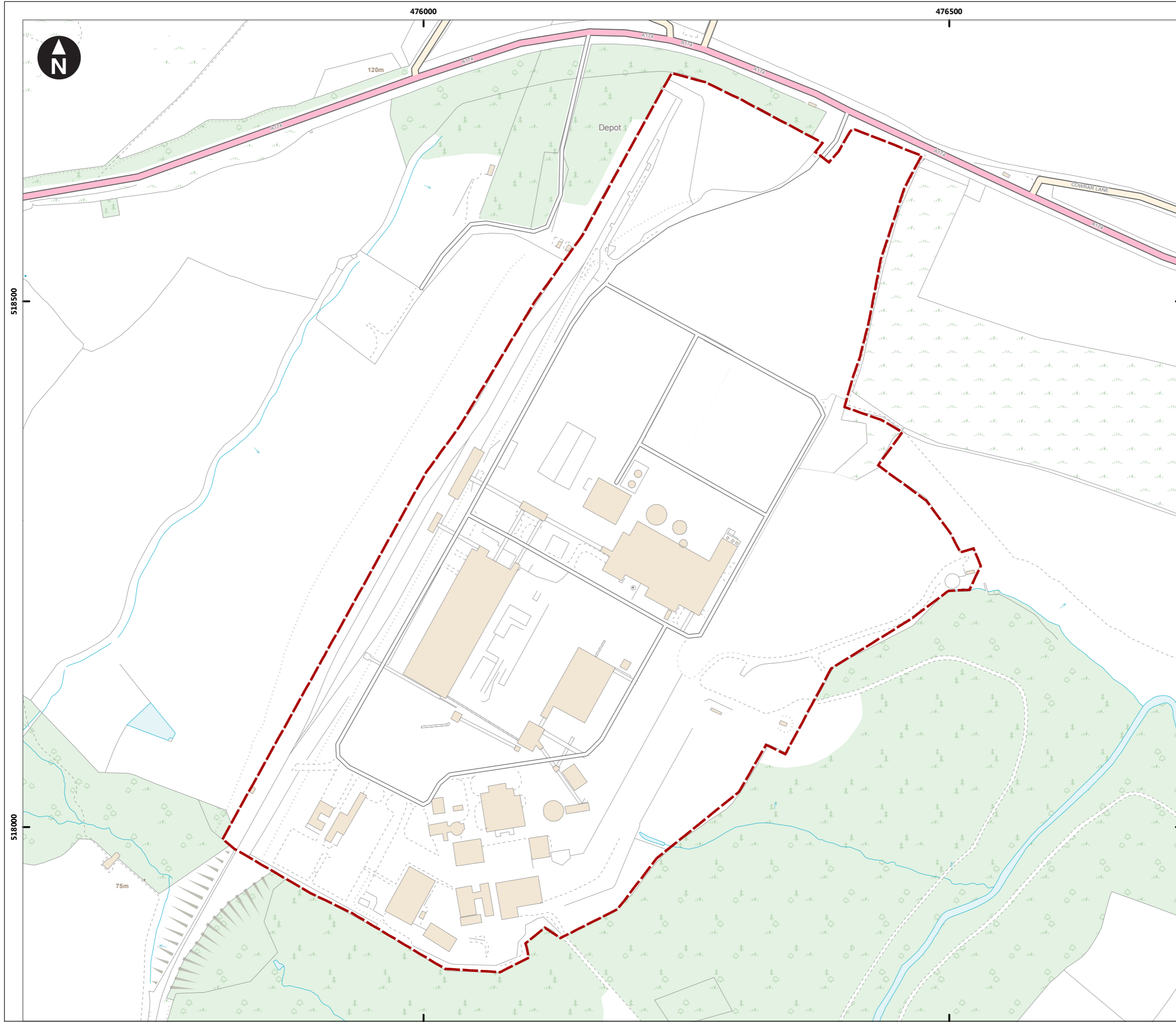
Scale at A3: 1:3,500
 © Crown copyright and database rights 2019
 Ordnance Survey 0100031673

Boulby Mine New Development
 Planning Statement

Figure 3.2
Phase 1 Deconstruction

October 2019





Key

Operational area

NYMNP

31/10/2019

0 100 200 m

Scale at A3: 1:3,500
© Crown copyright and database rights 2019
Ordnance Survey 0100031673

Boulby Mine New Development
Planning Statement

Figure 3.3
Phase 2 Deconstruction

October 2019

wood.

40513-Gos45