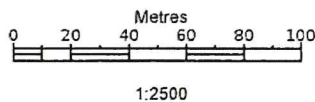


Produced 09 Dec 2019 from the Ordnance Survey MasterMap (Topography) Database and incorporating surveyed revision available at this date.

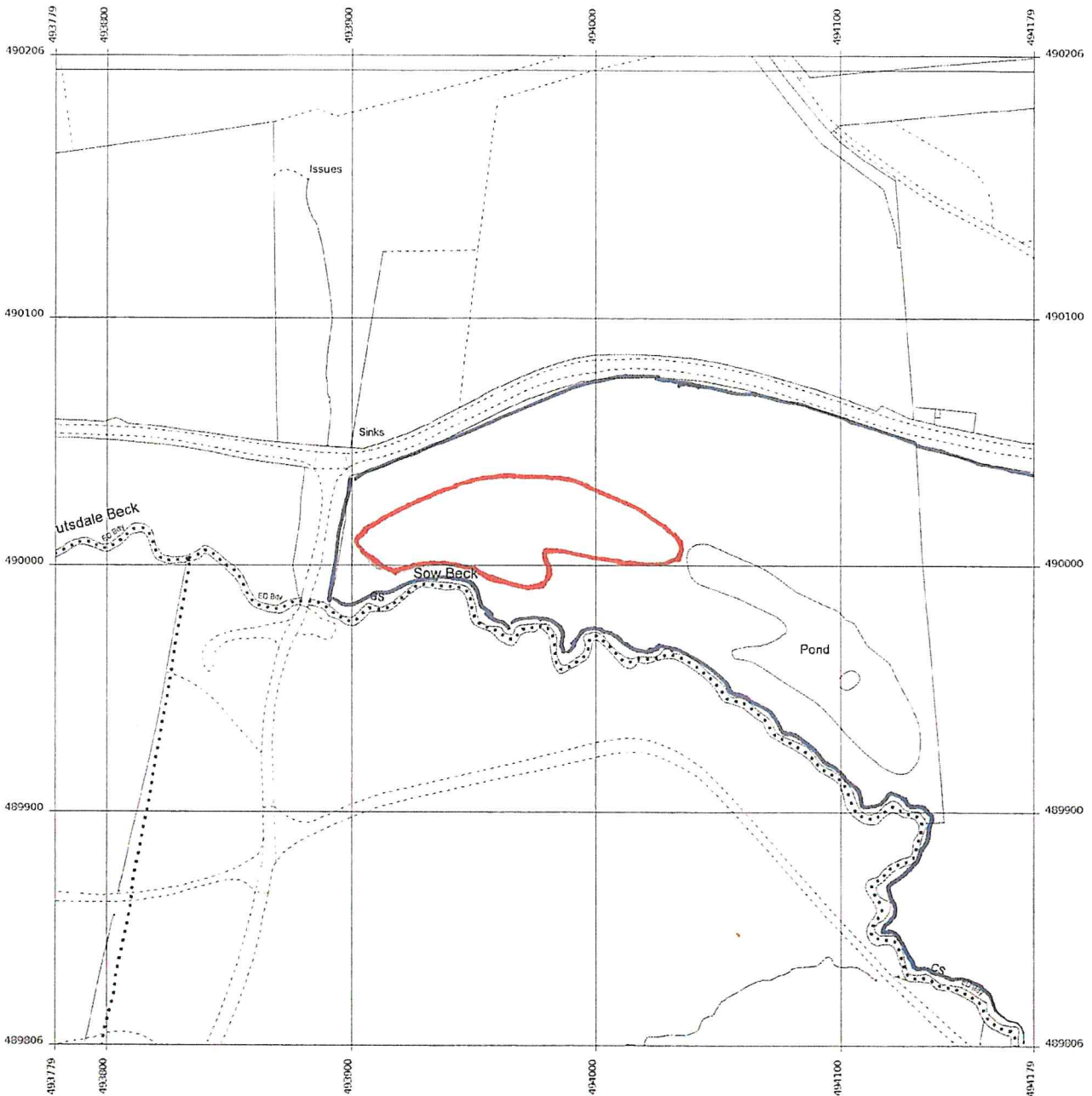
The representation of a road, track or path is no evidence of a right of way. The representation of features as lines is no evidence of a property boundary.



land west of Little Hilla Green Farm  
Hackness

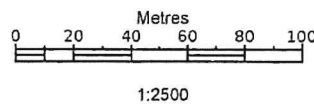
Supplied by: Stanfords 09 Dec 2019  
Licence: © Crown Copyright and  
database rights 2019 OS100035409  
Order Licence Reference: OI1367811  
Centre coordinates: 493979 490006

**NYMNP**  
20 DEC 2019



Produced 09 Dec 2019 from the Ordnance Survey MasterMap (Topography) Database and incorporating surveyed revision available at this date.

The representation of a road, track or path is no evidence of a right of way. The representation of features as lines is no evidence of a property boundary.



land west of Little Hill Green Farm  
Hackness

20 DEC 2019

Supplied by: Stanfords 09 Dec 2019  
Licence: © Crown Copyright and  
database rights 2019 OS100035409  
Order Licence Reference: OI1367811  
Centre coordinates: 493979 490006

The depth of the pond varies from around 3-4 feet at the western end up to some 10-11 feet at the eastern end. The pond is fed entirely by spring and the resulting flow goes over a 5-6 foot waterfall at the eastern end into the old pond and thence into the Beck -



Trapezoid Beck

WATER INLET  
NEW POND

WATER OUTLET

OLDER POND

Approx 5/6 feet  
difference in  
water level height.