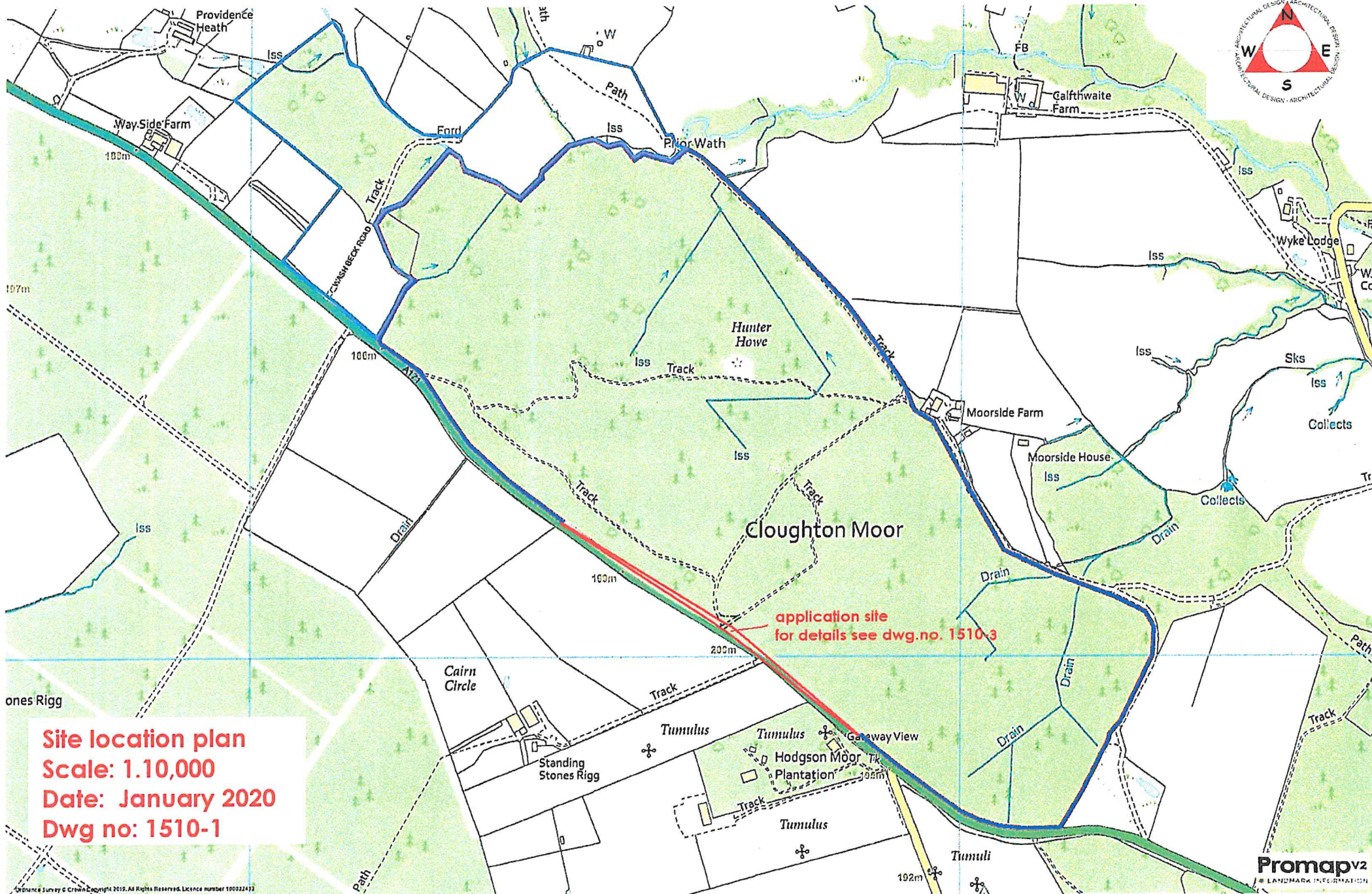


# ALTERATIONS TO EXISTING ACCESS AT CLOUGHTON MOOR WOODS, CLOUGHTON, SCARBOROUGH

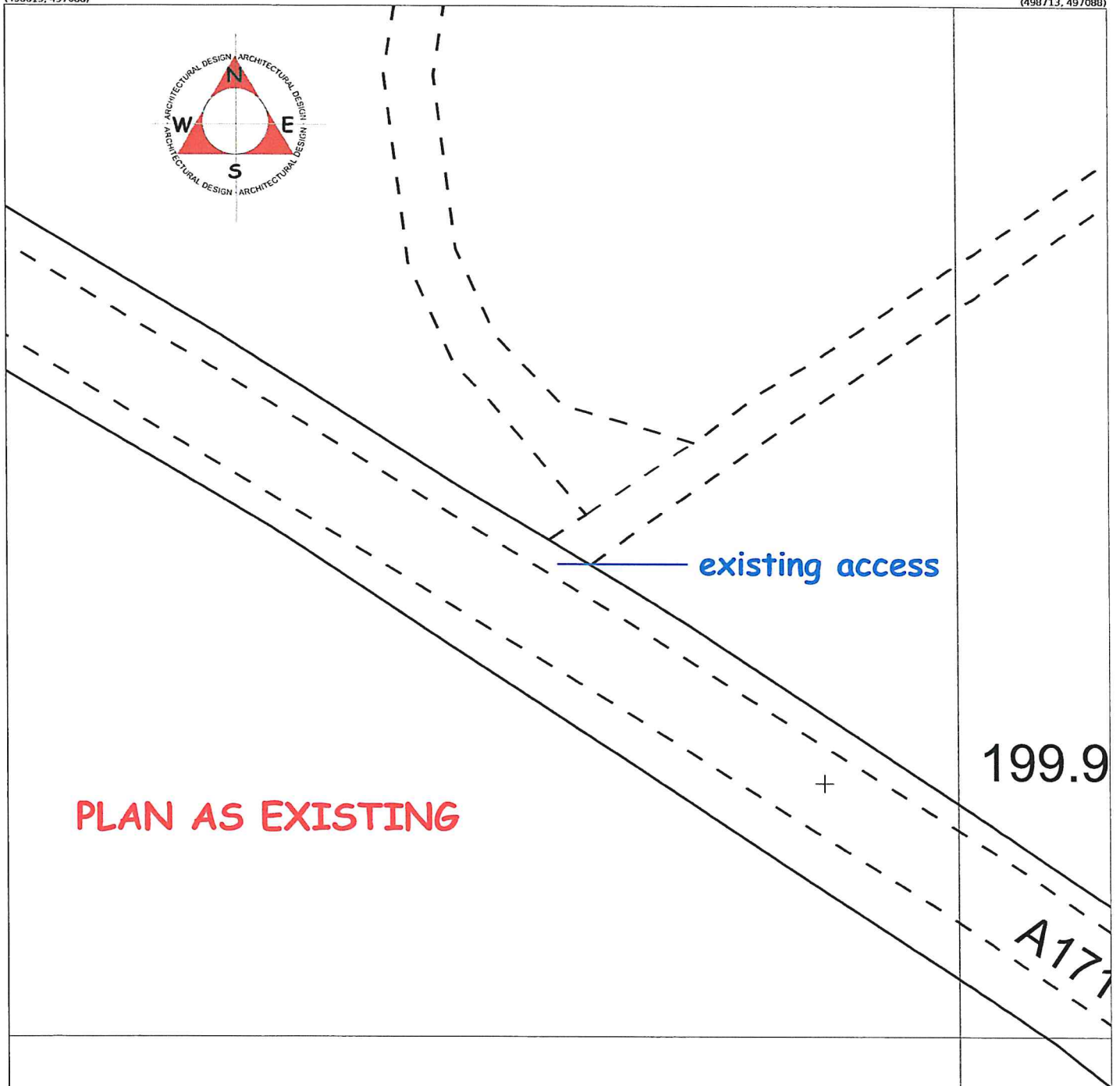
## FOR TEYDALE FARMING LIMITED



**Site location plan**  
**Scale: 1:10,000**  
**Date: January 2020**  
**Dwg no: 1510-1**

(498619, 497088)

(498713, 497088)



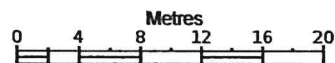
## ALTERATIONS TO EXISTING ACCESS AT CLOUGHTON MOOR WOODS FOR TEYDALE FARMING LIMITED

Scale: 1.500

Date: January 2020

Drawing no: 1510-2

Produced 22 Jan 2020 from the Ordnance Survey MasterMap (Topography) Database and incorporating surveyed revision available at this date.



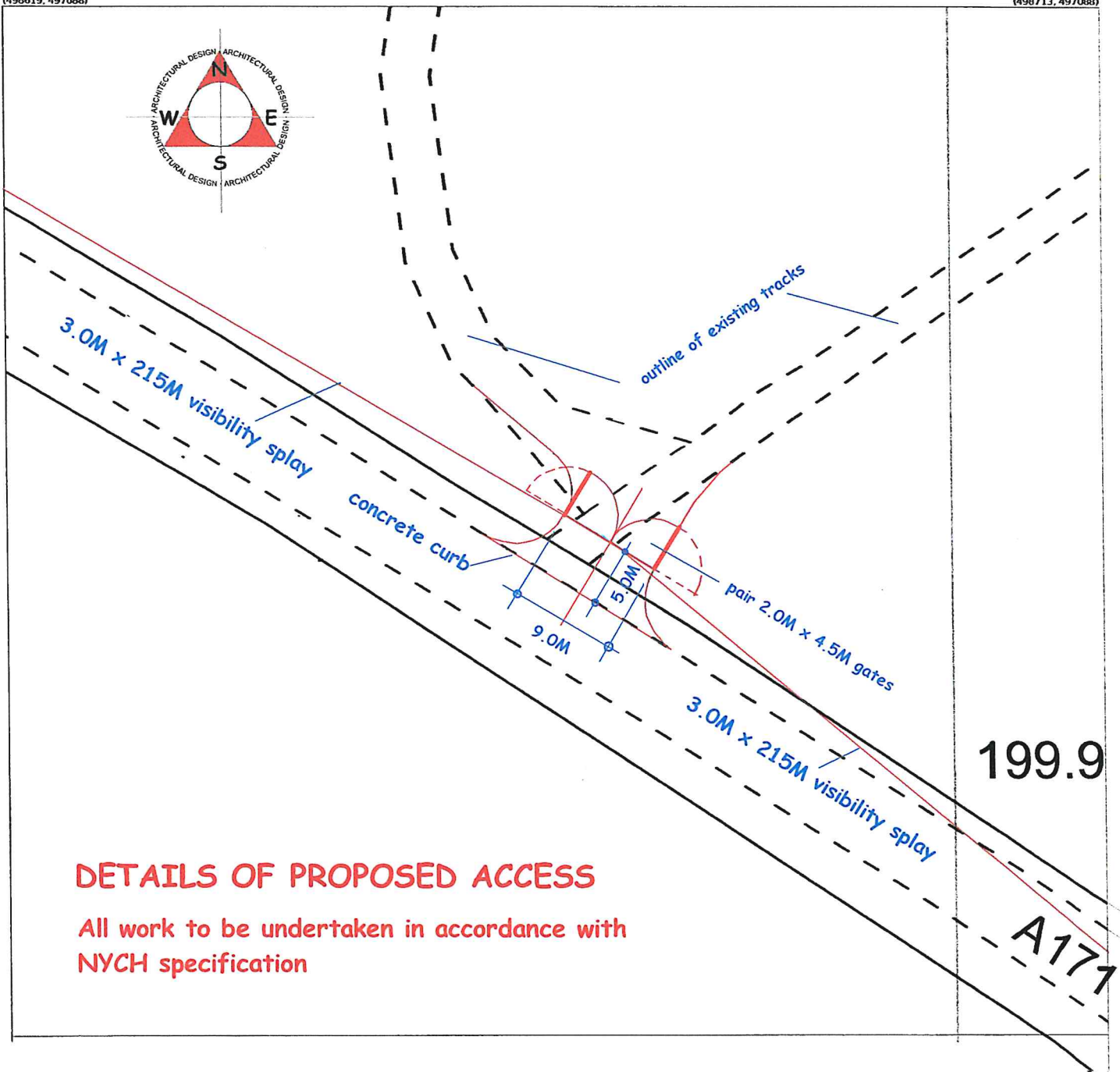
1:500

The representation of a road, track or path is no evidence of a right of way. The representation of features as lines is no evidence of a property boundary.

Supplied by: Stanfords 22 Jan 2020  
Licence: © Crown Copyright and database rights 2020 OS100035409  
Order Licence Reference: OI1375452  
Centre coordinates: 498666 497041

(498619, 497088)

(498713, 497088)



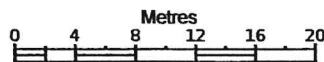
## ALTERATIONS TO EXISTING ACCESS AT CLOUGHTON MOOR WOODS FOR TEYDALE FARMING LIMITED

Scale: 1.500

Date: January 2020

Drawing no: 1510-3

Produced 22 Jan 2020 from the Ordnance Survey MasterMap (Topography) Database and incorporating surveyed revision available at this date.



1:500

The representation of a road, track or path is no evidence of a right of way. The representation of features as lines is no evidence of a property boundary.

Supplied by: **Stanfords 22 Jan 2020**  
 Licence: © Crown Copyright and  
 database rights 2020 OS100035409  
 Order Licence Reference: OI1375452  
 Centre coordinates: 498666 497041