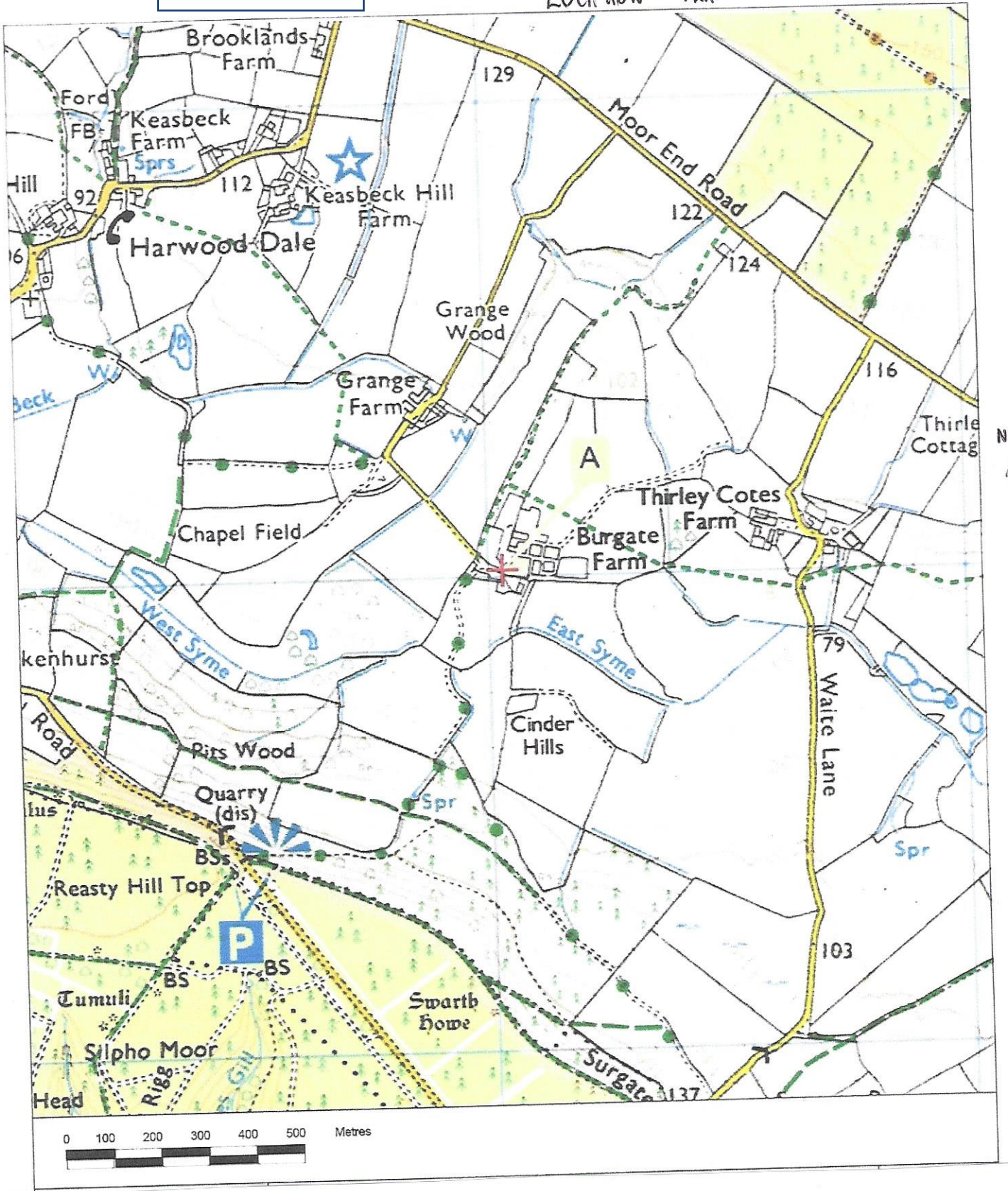


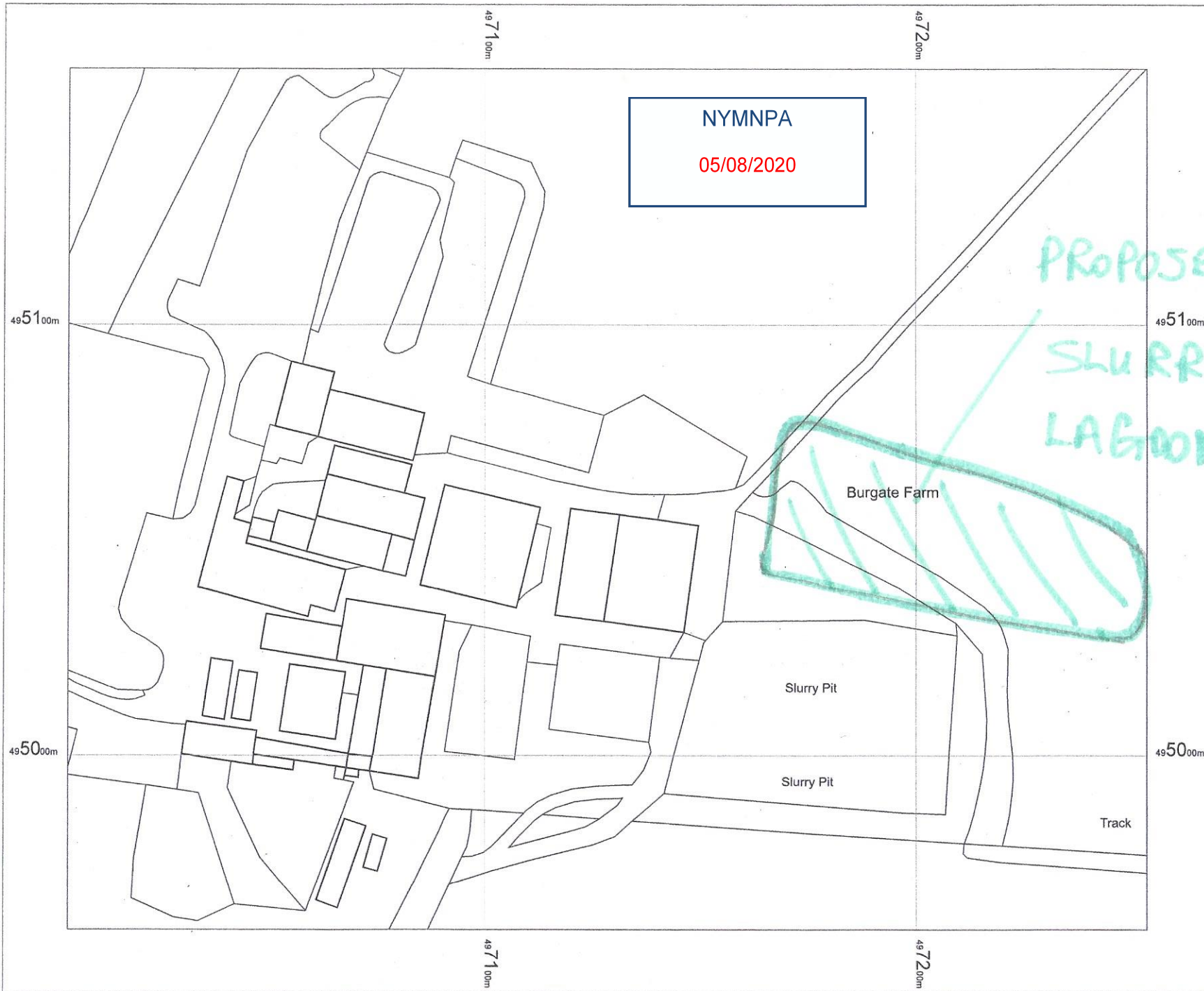
NYMNPA

05/08/2020

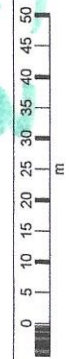
LOCATION PLAN



# YO13 0DS



Supplied By York Survey Supply



OS MasterMap 1250/2500/10000 scale  
28 March 2014, ID: M4P-00311302  
York Survey Supplies

1:1250 scale print at A4, Centre: 497129 E, 495060 N

©Crown Copyright Ordnance Survey. Licence no. 100025028



BURGATE FARM  
HARWOOD DALE  
SCARBOROUGH  
YO13 0DS.



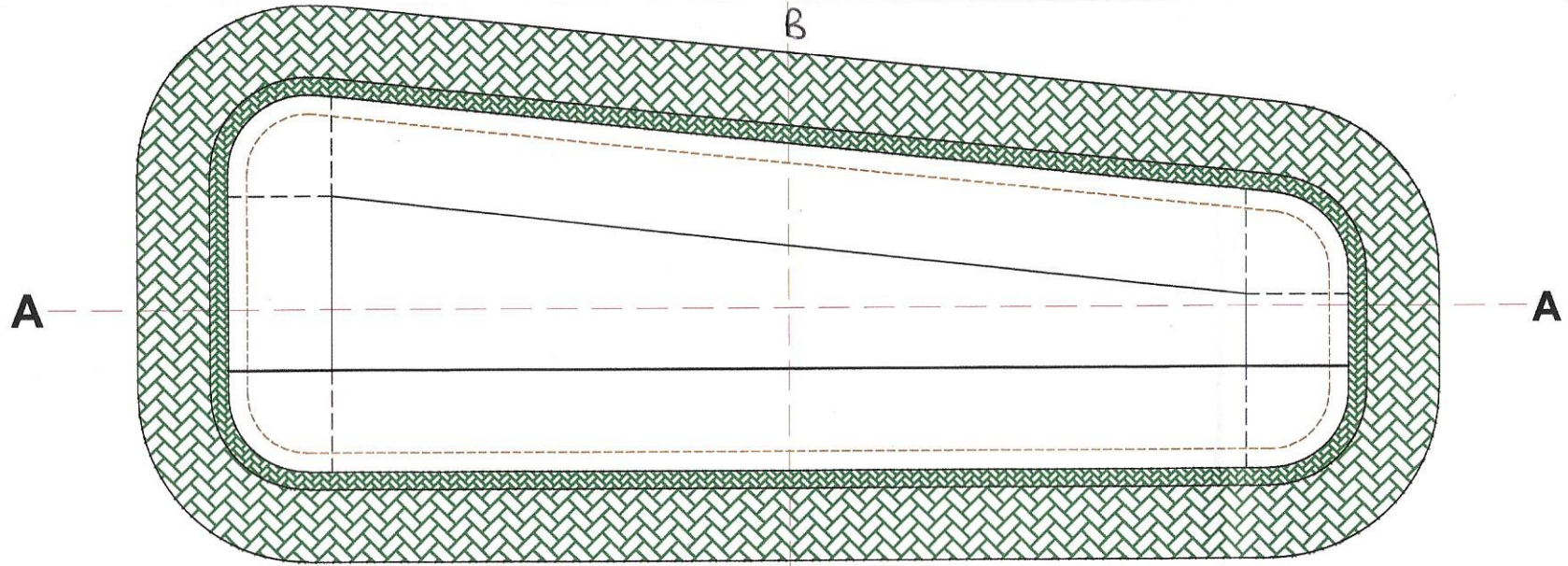
NYMNPA

05/08/2020



wing is for guidance only and whilst every care has been taken to ensure accuracy, it is the responsibility of the customer to check the drawings to ensure they  
Drawings produced by J F Hudson Ltd are not intended or supplied as architectural or structural drawings. These drawings are intended to give per

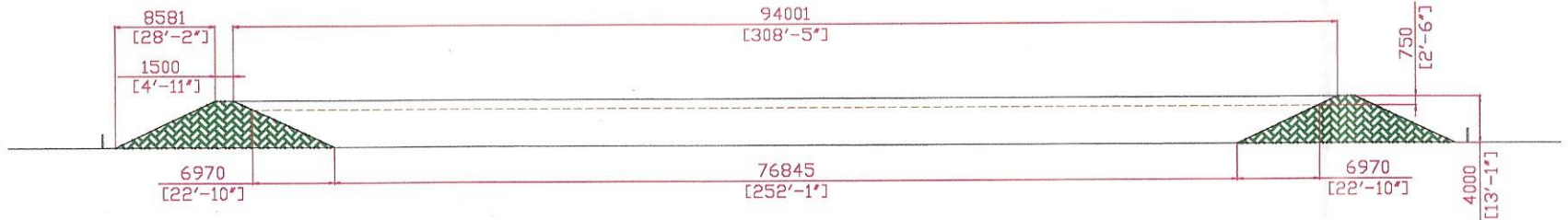




NYMNPA  
05/08/2020

B

**Cross Section View A - A**



This drawing is for guidance only and whilst every care has been taken to ensure accuracy, it is the responsibility of the customer. Drawings produced by J F Hudson Ltd are not intended or supplied as architectural or structural drawings.

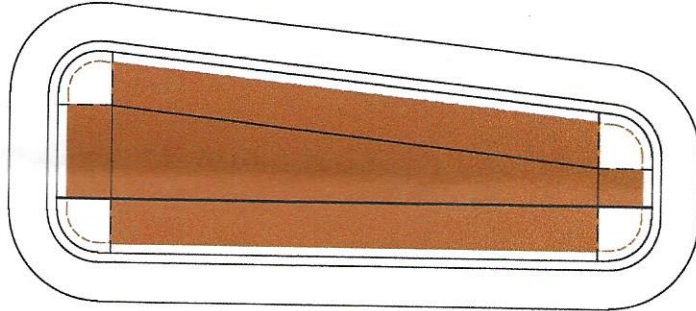
<b>J F Hudson Ltd</b>	ADDRESS Burgate Farm, North Yorkshire.	IF IN DOUBT ASK
CUSTOMER JSW Cook		DRAWN BY James F Hud

where.

### Building Statistics

Capacity Calculated as 1,004,010.03 Gallons  
Excluding Corners.

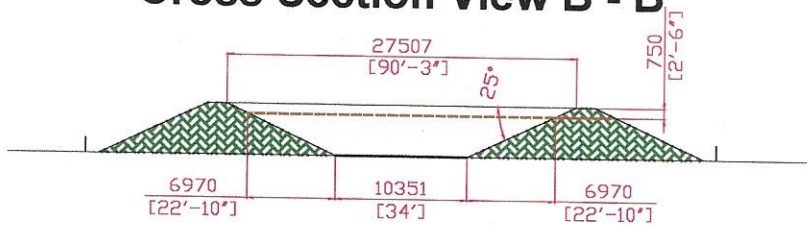
Capacity calculated on the brown shaded area  
shown in the diagram below.



NYMNP

05/08/2020

### Cross Section View B - B



to check the drawings to ensure they are satisfied with the proposal.  
These drawings are intended to give perspective.

	DATE 28-05-2018	DRW NO.
dson	ALL DIMENSIONS IN mm	100032