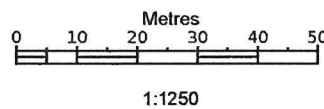




Produced 28 Oct 2020 from the Ordnance Survey MasterMap (Topography) Database and incorporating surveyed revision available at this date.

The representation of a road, track or path is no evidence of a right of way. The representation of features as lines is no evidence of a property boundary.



Brook House Farm, Hawsker Ln To  
Whitby High Light Lighthouse , Hawsker,  
Whitby  
YO22 4JY

Supplied by: Stanfords 28 Oct 2020  
Licence: © Crown Copyright and  
database rights 2020 OS100035409  
Order Licence Reference: OI1431570  
Centre coordinates: 491656 510368

NYMNPA

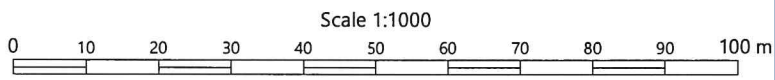
02/11/2020

aerial

static



© Getmapping Plc. Contains OS data © Crown copyright and database rights 2020



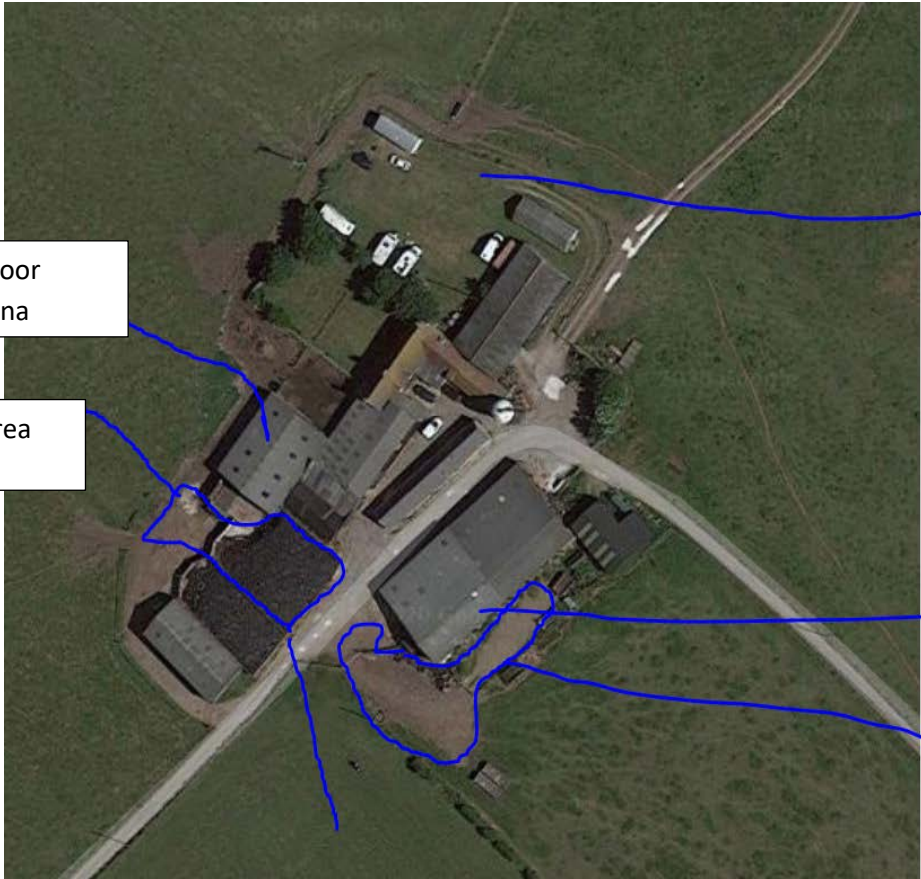
Projection: British National Grid

NYMNP  
02/11/2020

Oct 11, 2020 12:07:02  
David Sowden  
University of Hull

orange - caravans  
Pink area. Parking

NYMNP  
16/10/2020



Indoor arena

Parking area


Caravan Site with access track.

Caravan Storage to rear section.  
Horse stables to left

Parking and turning area.

Brook House Farm, Hawsker, Whitby, YO22 4JY.

Direct access to Site off Hawsker Lane as shown in below picture.



NYMNP

16/10/2020