

Linglands Farm, Gowland Lane, Cloughton, Scarborough, North Yorkshire, YO13 0DU

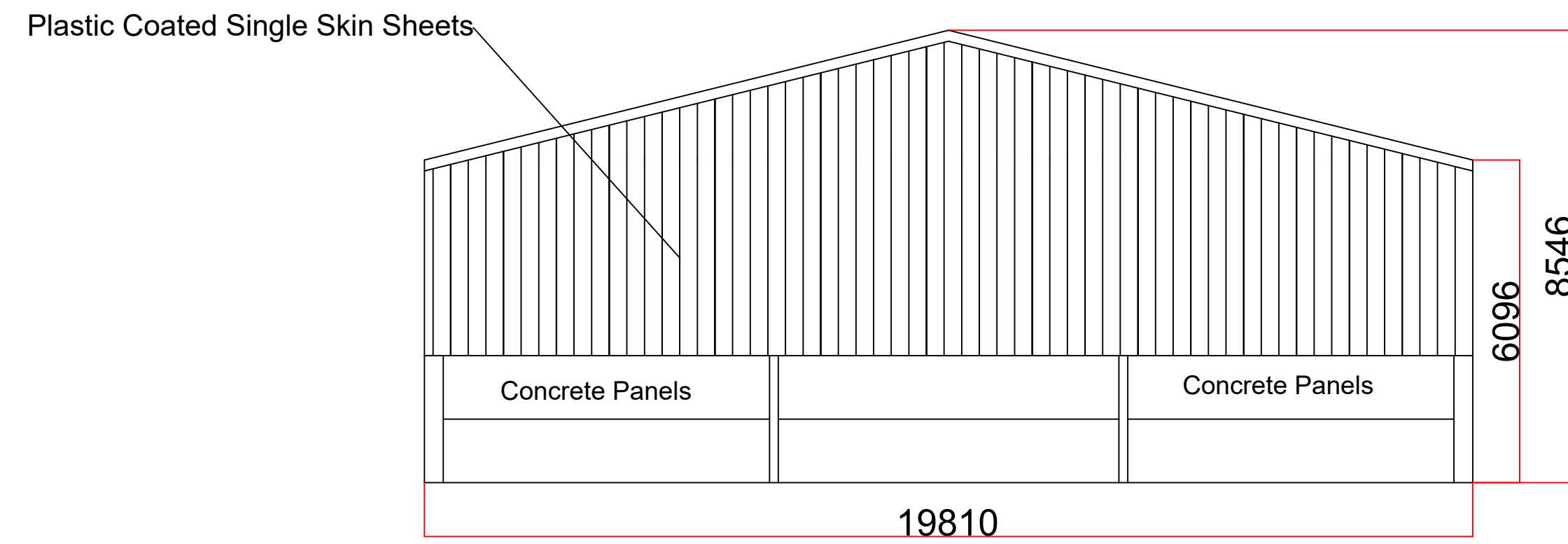


Site Plan shows area bounded by: 498587.11, 496312.11 498787.11, 496512.11 (at a scale of 1:1250), OSGridRef: SE98689641. The representation of a road, track or path is no evidence of a right of way. The representation of features as lines is no evidence of a property boundary.

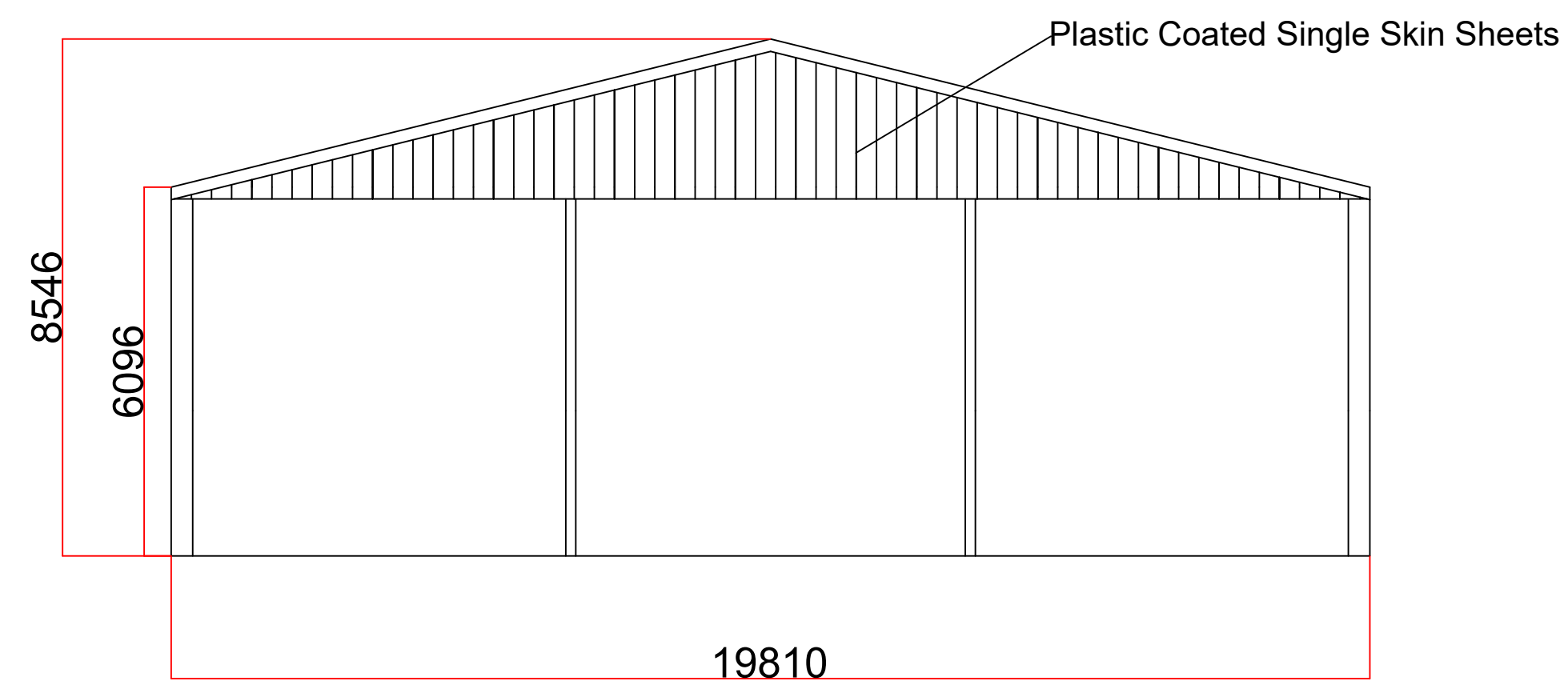
Produced on 3rd Feb 2021 from the Ordnance Survey National Geographic Database and incorporating surveyed revision available at this date. Reproduction in whole or part is prohibited without the prior permission of Ordnance Survey. © Crown copyright 2021. Supplied by www.buyaplan.co.uk a licensed Ordnance Survey partner (100053143). Unique plan reference: #00596522-2DA5AA

Ordnance Survey and the OS Symbol are registered trademarks of Ordnance Survey, the national mapping agency of Great Britain. Buy A Plan logo, pdf design and the www.buyaplan.co.uk website are Copyright © Pass Inc Ltd 2021

## West Elevation



## East Elevation

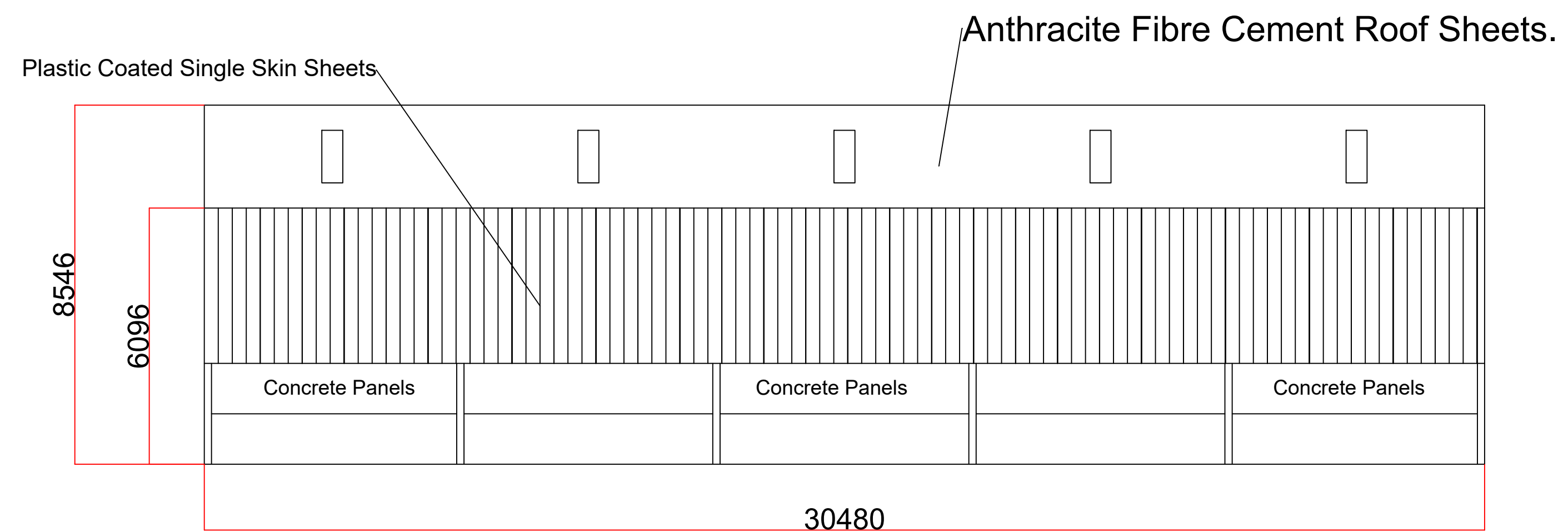


## PLAN VIEW

30480



## North & South Elevations



All Dims +/- 2mm

Clients Name	Thompson Homes(Yorkshire)Ltd	Project	Straw Shed	Date	11/02/2021
Drawing Number	1b	Scale	1:100	Issue Number	1