

NYMNP
12/04/2021

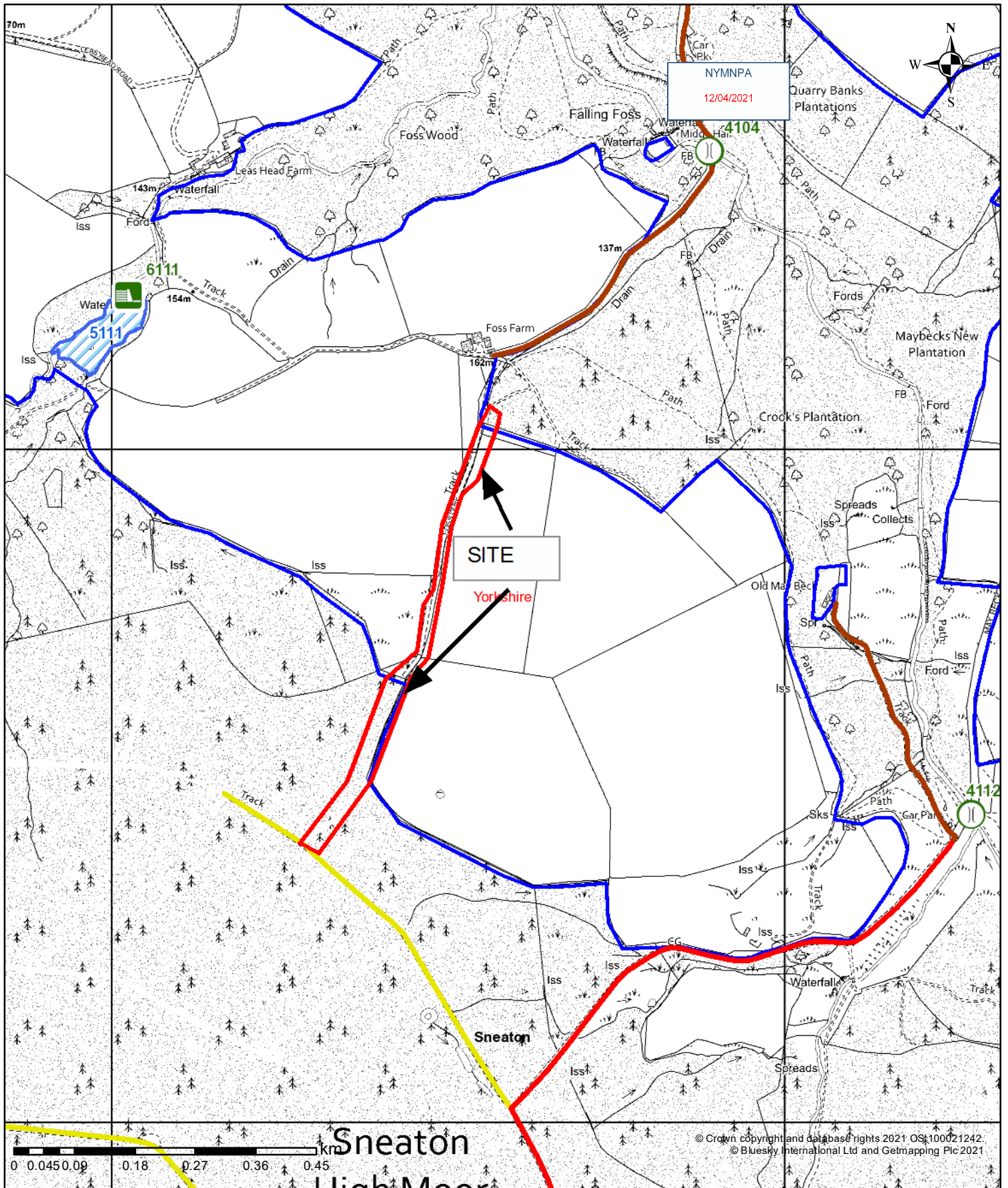
SITE

 **Forestry England**
Title: LOCATION PLAN
 Date: 12 April 2021
 Author: Martin O'Vastar
 Scale @ A4: 1:40,000

- Forest Roads (Classification)**
- Class A
 - Class B
 - Class C
 - Restricted
 - Transfer Point
- Districts**
- Unclassified
 - Blocks
 - Districts














© Crown copyright and database rights 2021. OS 100021242.
 © Bluesky International Ltd and Getmapping Plc 2021



 **Forestry England**

Title: SITE PLAN
Date: 12 April 2021
Author: Martin O'Vastar
Scale @ A4: 1:7,500



- | | | |
|--|--|--|
| Bridges | Forest Roads (Classification) |  Unclassified |
|  Bridges |  Class A |  Blocks |
| Dams |  Class B | Districts |
|  Dams |  Class C |  Districts |
| Reservoirs |  Restricted | |
|  Reservoirs |  Transfer Point | |

© Crown copyright and database rights 2021 OS 100021242.
 © Bluesky International Ltd and Getmapping Plc 2021