

NOTES

1. Beck Hole Bridge - OS Map Coordinates: 482165, 502231
2. Watercourse: Eller Beck
3. Road: Beck Hole Road

NYMNPA  
 07/04/2021



LOCATION PLAN  
1:1250

ISSUE / REVISION

REVISION	DESCRIPTION	DRAWN BY	CHECKED BY	APPROVED BY	DATE
A	AIP	BS	PR	PR	07/04/2021

PROJECT

Beck Hole Bridge Maintenance

SHEET TITLE

LOCATION PLAN  
SCALE: 1:1250

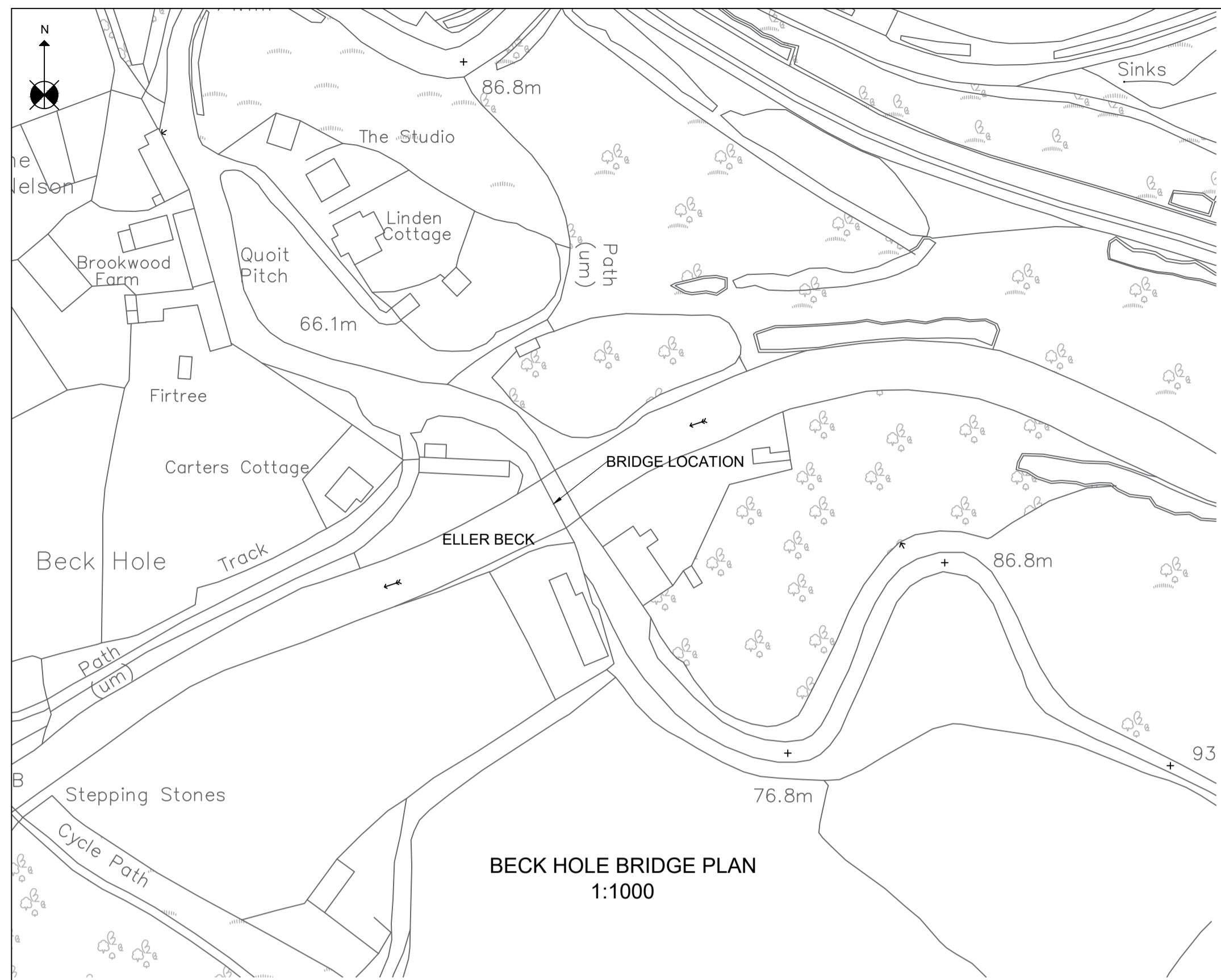
SHEET NUMBER

NYCC BADS 2021 392 002 - LOCATION PLAN

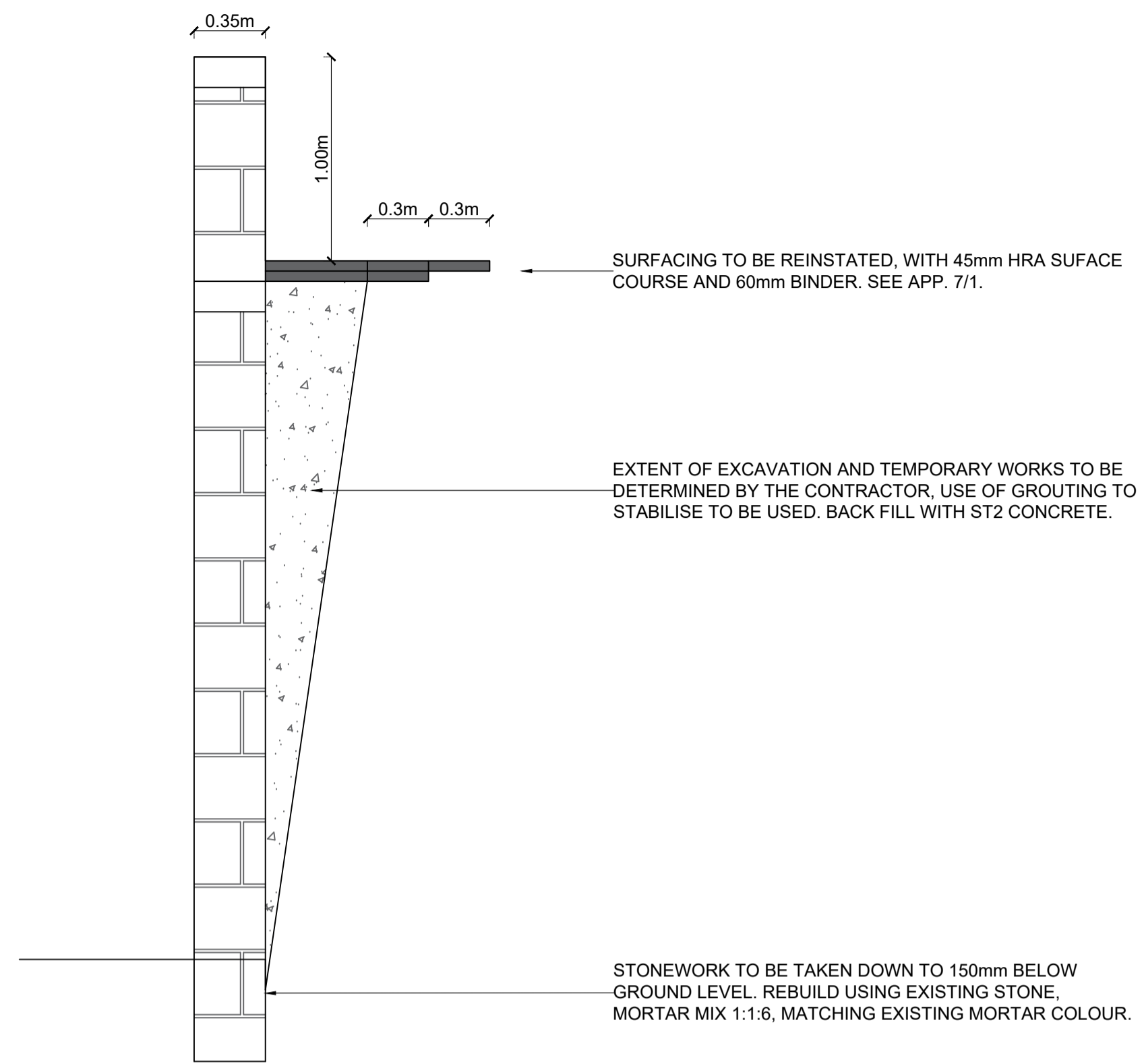
This map is reproduced from Ordnance Survey material with the permission of Ordnance Survey on behalf of the controller of Her Majesty's Stationary Office © Crown Copyright. Unauthorised reproduction infringes Crown copyright and may lead to prosecution or civil proceedings. North Yorkshire County Council 100017946 (2011)



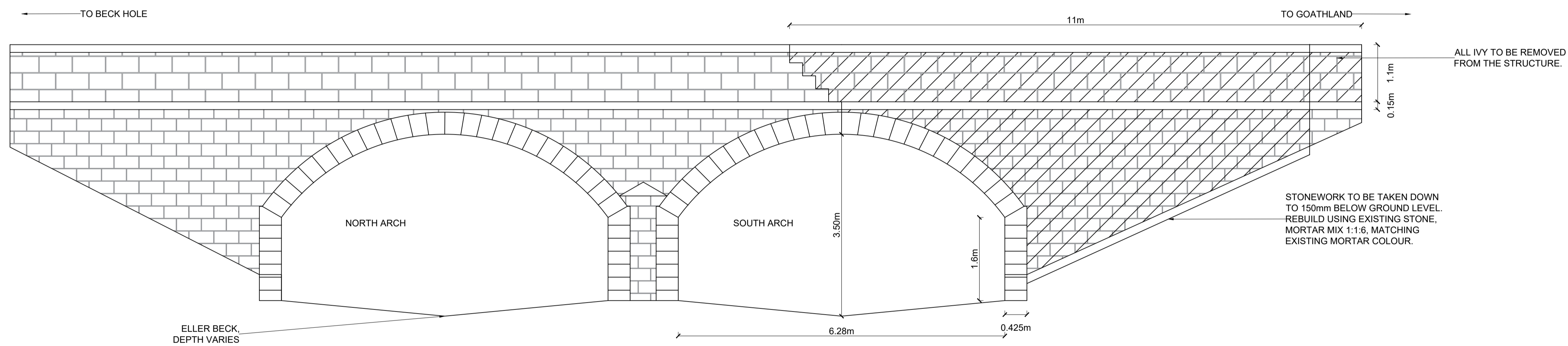




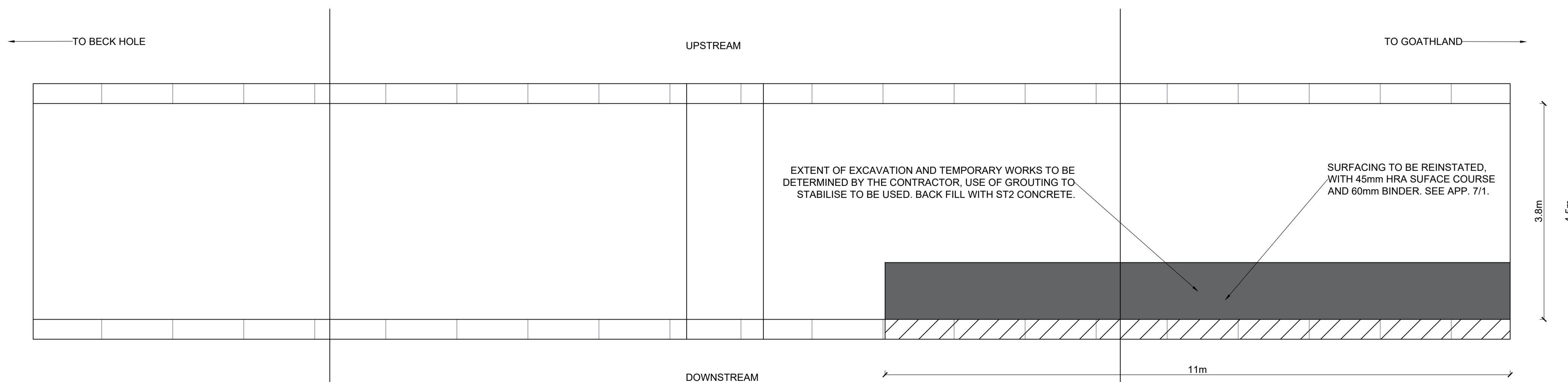
BECK HOLE BRIDGE PLAN  
1:1000



BECK HOLE BRIDGE CROSS SECTION  
1:25



BECK HOLE BRIDGE DOWNSTREAM ELEVATION  
1:50



BECK HOLE BRIDGE PLAN  
1:50

This drawing is the property of North Yorkshire County Council. It must only be used for the purpose for which it was originally supplied. It must not be copied, published or transmitted by any means to any third party, without the express permission of the originator.

NOTES

1. All dimensions in metres unless stated otherwise.
2. All drawings are to be read in conjunction with specification and all other contract documents
3. Location of Bridge - Beck Hole
4. OS Grid reference - 502230, 482163
5. Watercourse - Eller Beck
6. Road - Beck Hole Road

LEGEND / KEY	
	TAKE DOWN AND REBUILD AREA
	ROAD EXCAVATION

NYMNP  
 07/04/2021

ISSUE / REVISION

REVISION	DESCRIPTION	DRAWN BY	CHECKED BY	APPROVED BY	DATE
A	AIP	BS	PR	JDS	25/03/2021

PROJECT  
BECK HOLE BRIDGE GENERAL MAINTENANCE

SHEET TITLE

GENERAL ARRANGEMENT  
SCALE: VARIES

SHEET NUMBER

NYCC BADS 2021 392 - 001 GENERAL ARRANGEMENT

This map is reproduced from Ordnance Survey material with the permission of Ordnance Survey on behalf of the controller of Her Majesty's Stationary Office © Crown Copyright. Unauthorised reproduction infringes Crown copyright and may lead to prosecution or civil proceedings. North Yorkshire County Council 100017946 (2011)

