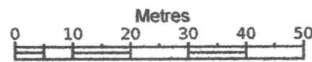




Produced 01 Apr 2021 from the Ordnance Survey MasterMap (Topography) Database and incorporating surveyed revision available at this date.

The representation of a road, track or path is no evidence of a right of way. The representation of features as lines is no evidence of a property boundary.



1:1250



Partridge Hill Farm, Ugglebarnby

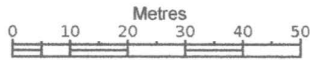
Supplied by: **Stanfords 01 Apr 2021**
Licence: © Crown Copyright and
database rights 2021 OS100035409
Order Licence Reference: O11463979
Centre coordinates: 488691 507420

NYMNPA
01/06/2021



Produced 01 Apr 2021 from the Ordnance Survey MasterMap (Topography) Database and incorporating surveyed revision available at this date.

The representation of a road, track or path is no evidence of a right of way. The representation of features as lines is no evidence of a property boundary.



1:1250



Partridge Hill Farm, Ugglebarnby

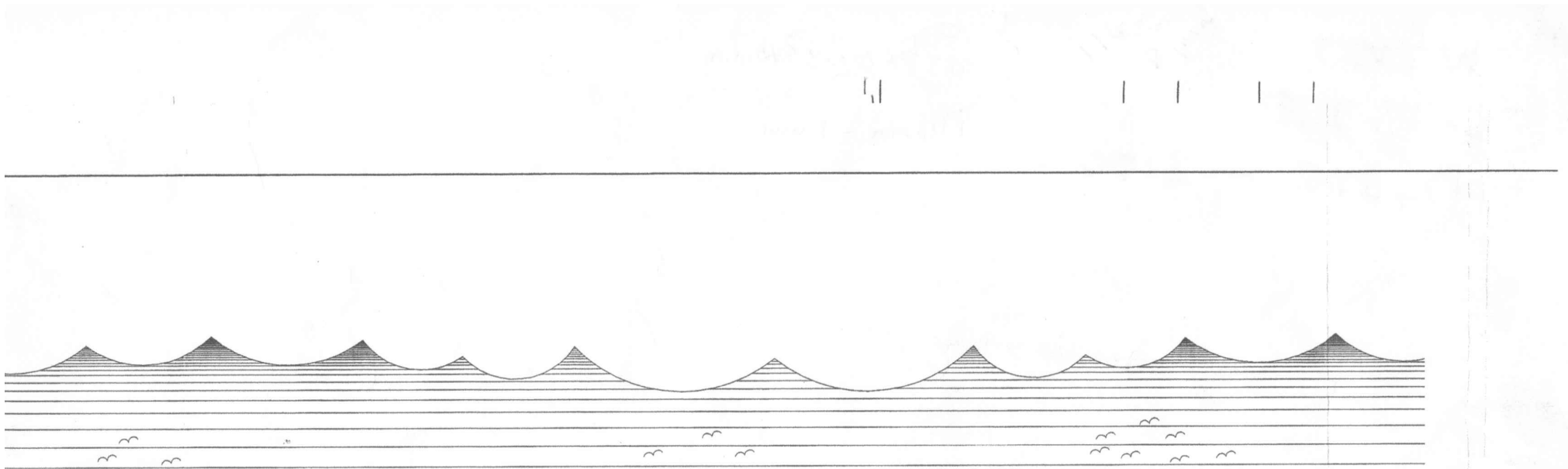
Supplied by: **Stanfords 01 Apr 2021**
Licence: © Crown Copyright and
database rights 2021 OS100035409
Order Licence Reference: OI1463979
Centre coordinates: 488691 507420

NYMNPA
25/02/2021

Power line to be avoided



Site Block Plan
SCALE: 1:100



NYMNP
25/02/2021

