

From: Cheryl Billson
Sent: 29 June 2021 13:47
To: Ailsa Teasdale
Subject: Re: Deneside YO22 5HY - revised sketches as discussed

Hi Ailsa

Please find attached further information about the proposed menage as requested..



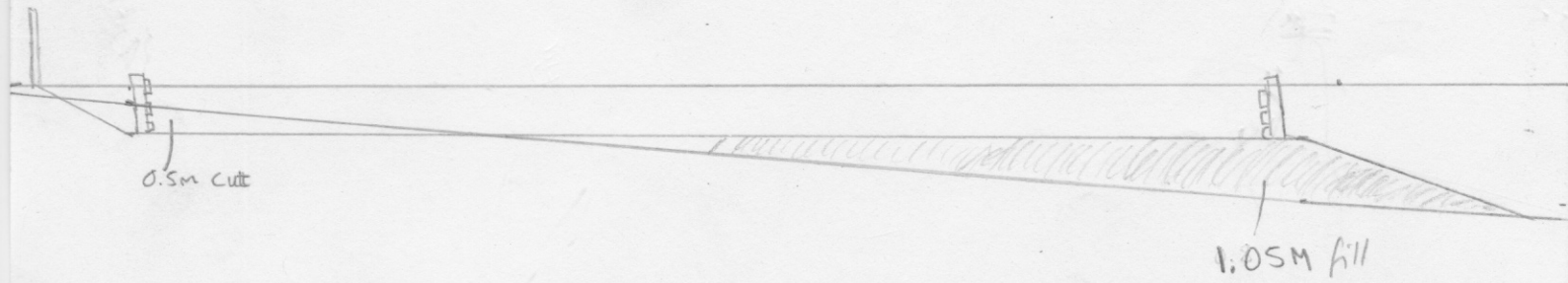
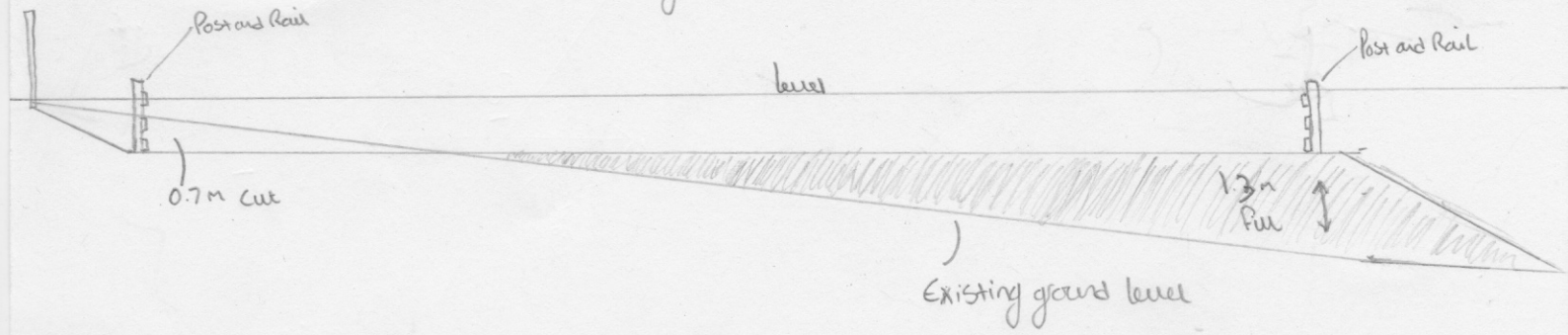
- Sketches at 10m gaps across the land where the menage will be - showing cut and fill levels, and either side of the site to show small gradient of bank to fit in with existing landscape - which is the flattest part of the property.
- Photograph of the type of fencing to be used around menage perimeter - tanalised wooden post and rail to match existing on the site
- Plan showing proposed planting scheme as per NYM Trees and landscape design guide for hawthorn hedge - 6 plants per m in two rows.

Do let us know if you need anything further please.


Thank you

Cheryl

Manage to the west



East.





NYMNPA

29/06/2021

Site Location and Site Block Plan



PLANNING

Job No: 121
 Draw no: P01
 Scale: 1:1250/500
 Sheet Size: A3
 First issued: Feb 2021
 Drawn: SS

Revisions:
 A 08.09.21 Outbuilding amended
 B 12.09.21 Corrections
 C 09.09.21 Amendments
 D 11.09.21 Amendments
 E 17.09.21 Outbuilding roof corrected, extensions amended

© STUDIO STEAD - Do Not Scale From This Drawing

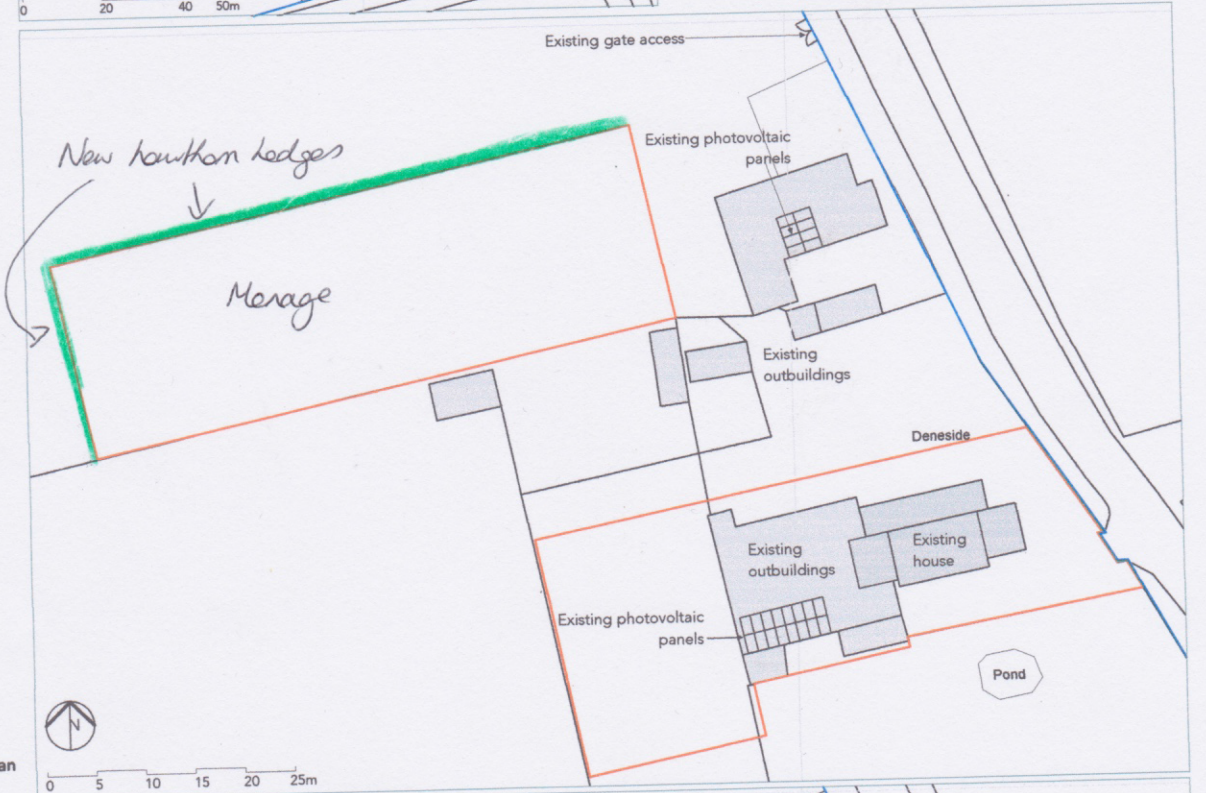
NYMNPA
 29/06/2021

Key
 Land subject of application
 Other land owned by the applicant

Site Location Plan
 Scale 1:1250



Existing Site Block Plan
 Scale 1:500



Proposed Site Block Plan
 Scale 1:500

