



SITE LOCATION
(Scale 1:50000)

Maps reproduced with the permission of the controller of Her Majesty's Stationery Office. Crown copyright reserved
Licence no. 100039785

NYMNP

22/06/2021



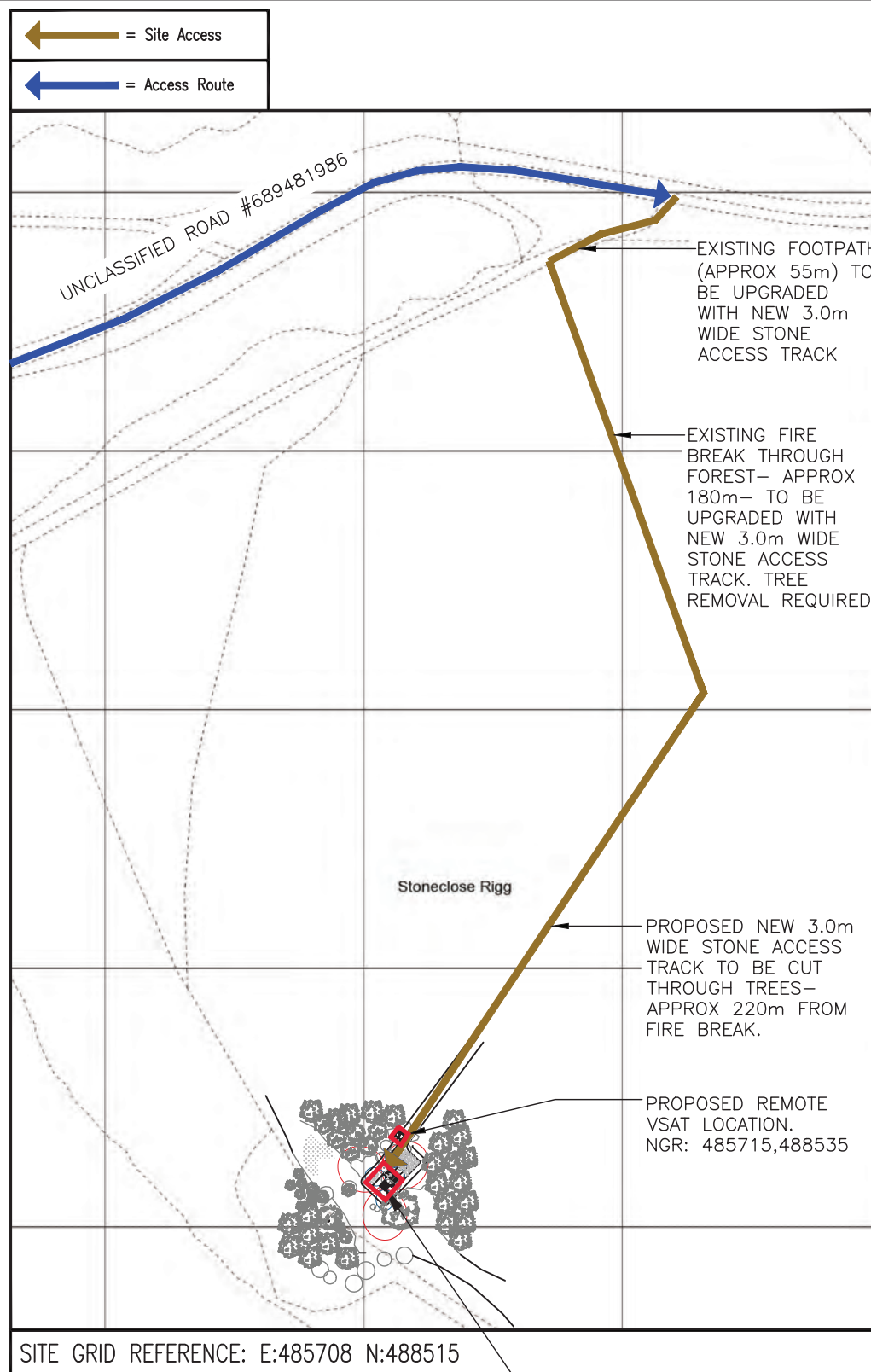
SITE PHOTOGRAPH

DETAILED SITE LOCATION
(Scale 1:2500)

Maps reproduced with the permission of the controller of Her Majesty's Stationery Office. Crown copyright reserved
Licence no. 011437082

ACCESS NOTES:

FROM PICKERING HEAD EAST ON THE A170. ON REACHING THORNTON DALE TURN LEFT HEADING NORTH ON THE MINOR ROAD CALLED WHITBY GATE. FOLLOW THIS ROAD FOR 2KM THEN TURN RIGHT, FOLLOWING SIGNS FOR DALBY FOREST VISITORS CENTRE. DRIVE PAST THE FC VISITORS CENTRE AND CONTINUE NORTH OF THE FORESTRY ROAD FOR 1KM THEN TURN RIGHT TOWARDS HIGH RIGG FARM UP A RELATIVELY STEEP HILL. CONTINUE UP THIS HILL FOR 600M. ON THE RIGHT HAND SIDE A FOOTPATH WILL BE EVIDENT THROUGH THE UNDERGROWTH.



SITE GRID REFERENCE: E:485708 N:488515

SITE LOCATION

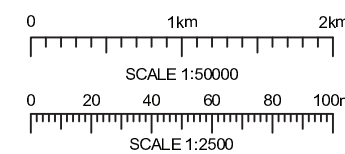


Home Office



ALL DIMENSIONS IN mm UNLESS OTHERWISE STATED. THIS DRAWING IS TO BE READ IN CONJUNCTION WITH OTHER RELEVANT DRAWINGS.

SCALE AS SHOWN WHEN PRINTED AT A3



ADB SNAPSHOT DATE: 17.11.20

DOES THE SITE DESIGN CONFORM TO RD10414 v8.0 YES NO

IF 'NO' DETAIL THE EXCEPTIONS BELOW:

- 1.
- 2.

ICNIRP DETAILS - RD10102 / GSDD008

ACCESS CLASSIFICATION	CONTROLLED
DESIGN CLASSIFICATION	PUBLIC

A	Issued for Approval	JH	RJW	28.01.21
Rev	Modification	By	Chk.	Date



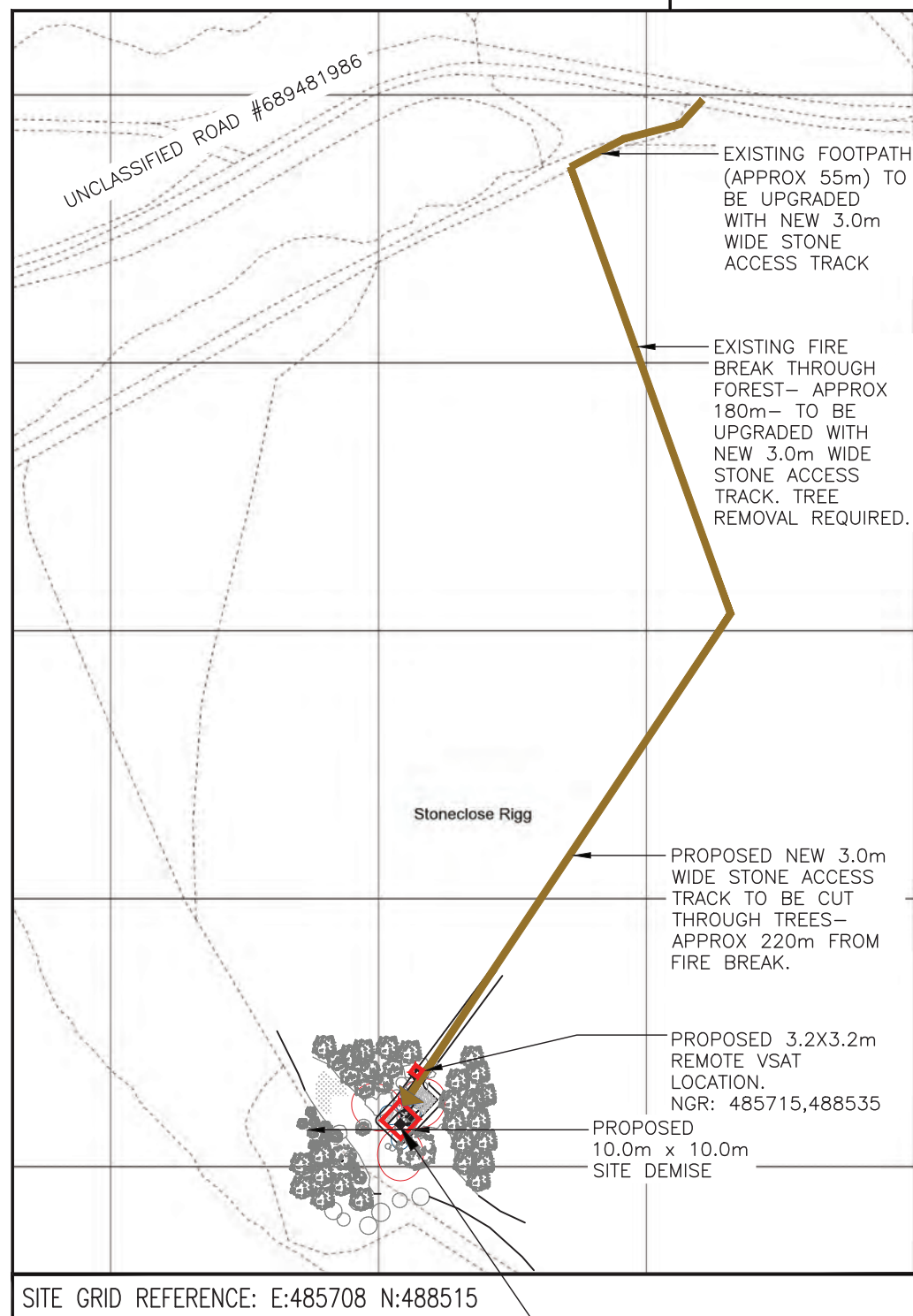
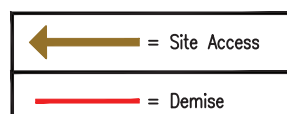
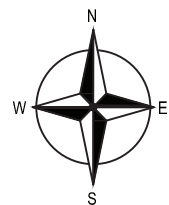
Designers Ref:	DWG Type:	Third Party Ref:
P1710_082	GA	78680

Site Name
Dalby Forest
Site Address
Dalby Forest Dr
Pickering
YO18 7LP

Drawing Title:
SITE LOCATION PLAN


Drawn By / Date	Checked By / Date	Approved By / Date
JH 28.01.21	RJW 28.01.21	PW 28.01.21

Site Ref:	Option:	DWG No:	Rev:
EAS0076	K	101	A

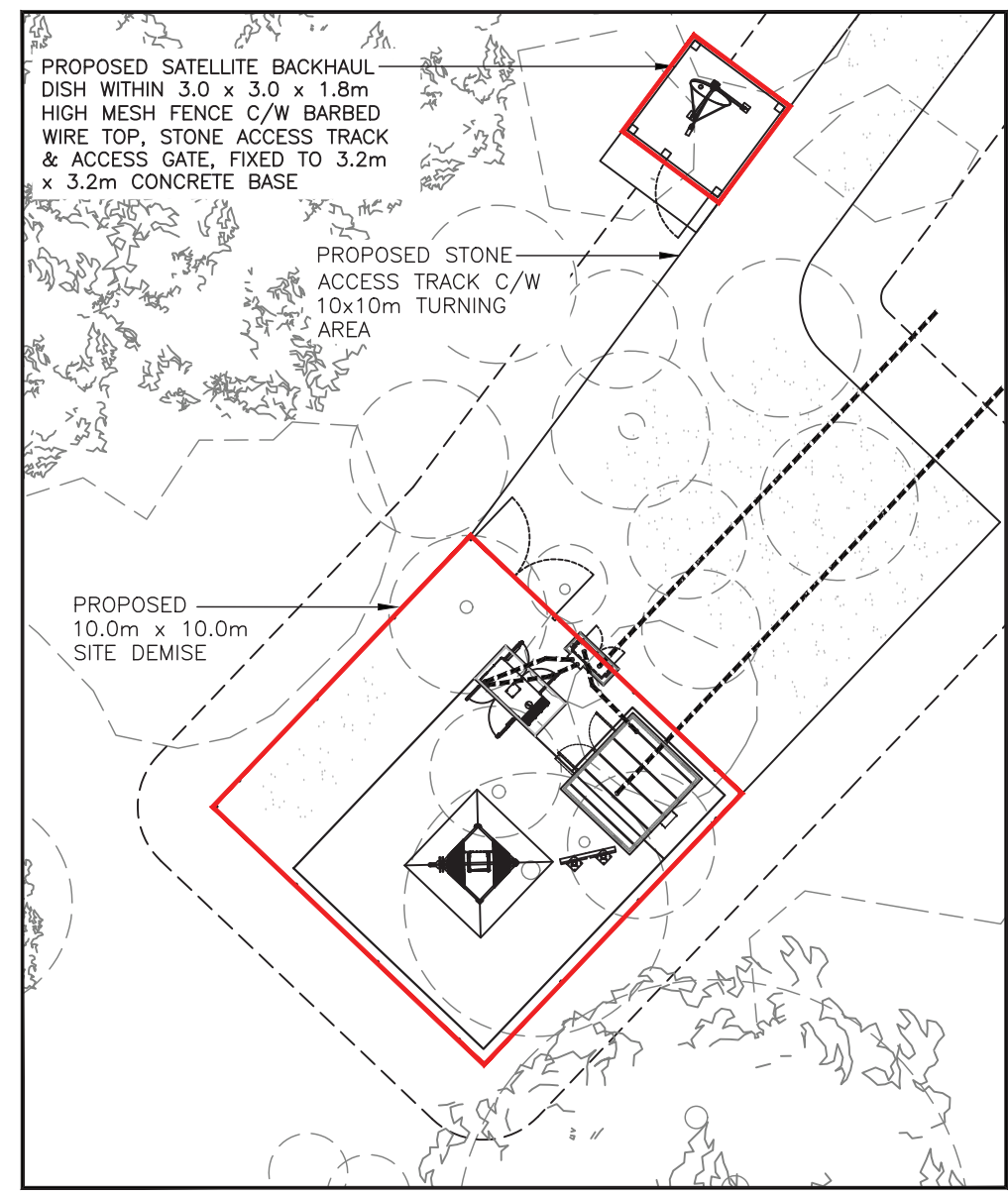


DETAILED SITE LOCATION
 (Scale 1:2500)

Maps reproduced with the permission of the controller of Her Majesty's Stationery Office. Crown copyright reserved Licence no. 011437082



NYMNPA
 22/06/2021




DEMISE PLAN
 (Scale 1:200)

ACCESS NOTES:
 FROM PICKERING HEAD EAST ON THE A170. ON REACHING THORNTON DALE TURN LEFT HEADING NORTH ON THE MINOR ROAD CALLED WHITBY GATE. FOLLOW THIS ROAD FOR 2KM THEN TURN RIGHT, FOLLOWING SIGNS FOR DALBY FOREST VISITORS CENTRE. DRIVE PAST THE FC VISITORS CENTRE AND CONTINUE NORTH OF THE FORESTRY ROAD FOR 1KM THEN TURN RIGHT TOWARDS HIGH RIGG FARM UP A RELATIVELY STEEP HILL. CONTINUE UP THIS HILL FOR 600M. ON THE RIGHT HAND SIDE A FOOTPATH WILL BE EVIDENT THROUGH THE UNDERGROWTH.



ALL DIMENSIONS IN mm UNLESS OTHERWISE STATED. THIS DRAWING IS TO BE READ IN CONJUNCTION WITH OTHER RELEVANT DRAWINGS.



ADB SNAPSHOT DATE: 17.11.20

DOES THE SITE DESIGN CONFORM TO RD10414 v8.0 YES NO

IF 'NO' DETAIL THE EXCEPTIONS BELOW:
 1.
 2.

ICNIRP DETAILS - RD10102 / GSDD008

ACCESS CLASSIFICATION	CONTROLLED
DESIGN CLASSIFICATION	PUBLIC

A	Issued for Approval	JH	RJW	28.01.21
Rev	Modification	By	Chk.	Date

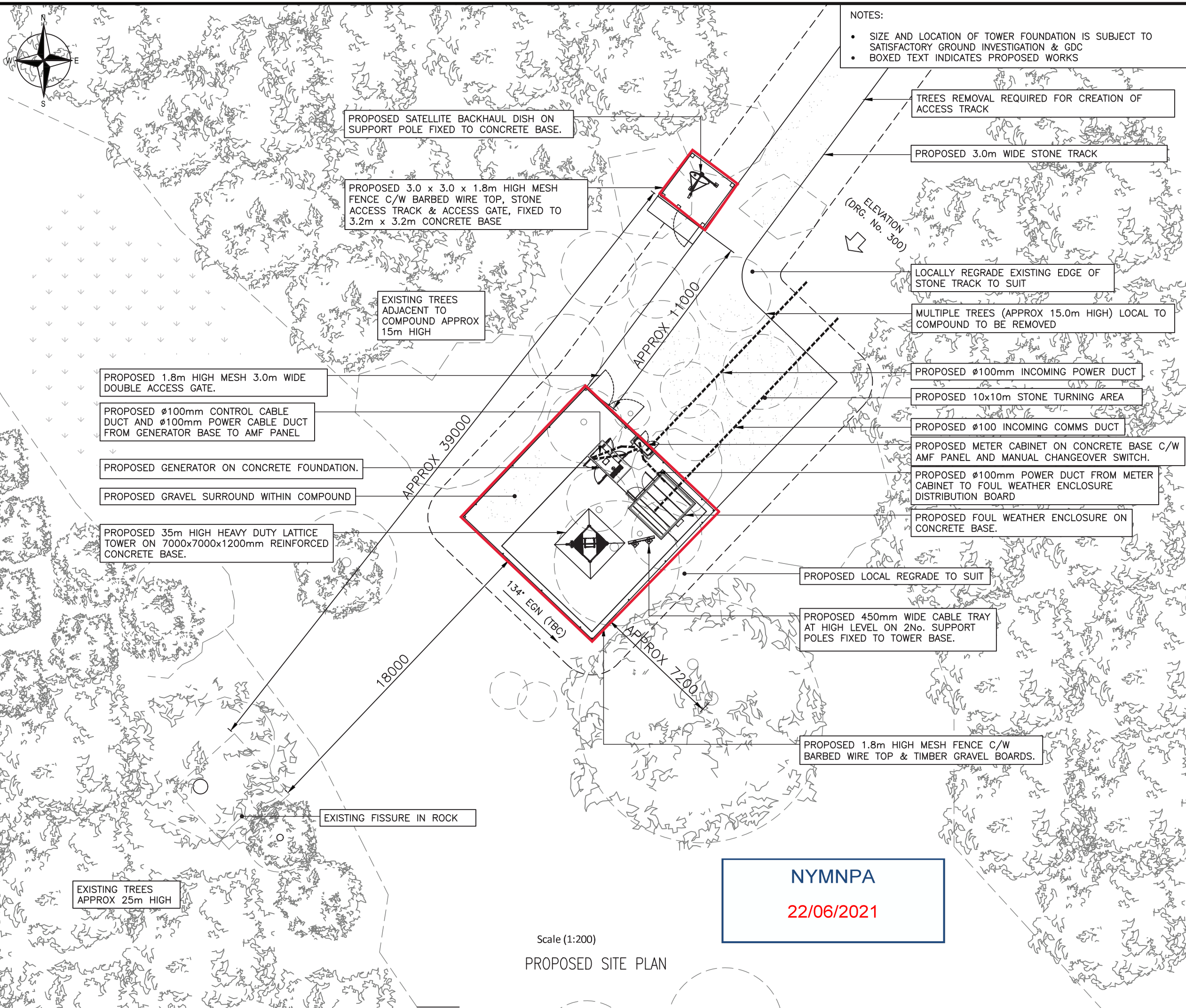


Designers Ref:	DWG Type:	Third Party Ref:
P1710_082	GA	78680

Site Name
Dalby Forest

Site Address
 Dalby Forest Dr
 Pickering
 YO18 7LP

Drawing Title: DEMISE PLAN			
Drawn By / Date	Checked By / Date	Approved By / Date	
JH 28.01.21	RJW 28.01.21	PW	28.01.21
Site Ref:	Option:	DWG No:	Rev:
EAS0076	K	102	A



NOTES:

- SIZE AND LOCATION OF TOWER FOUNDATION IS SUBJECT TO SATISFACTORY GROUND INVESTIGATION & GDC
- BOXED TEXT INDICATES PROPOSED WORKS

ALL DIMENSIONS IN mm UNLESS OTHERWISE STATED. THIS DRAWING IS TO BE READ IN CONJUNCTION WITH OTHER RELEVANT DRAWINGS.

SCALE AS SHOWN WHEN PRINTED AT A3
SCALE 1:200

ADB SNAPSHOT DATE: 17.11.20

DOES THE SITE DESIGN CONFORM TO RD10414 v8.0 YES NO

IF 'NO' DETAIL THE EXCEPTIONS BELOW:
1.
2.

ICNIRP DETAILS - RD10102 / GSDD008
ACCESS CLASSIFICATION CONTROLLED
DESIGN CLASSIFICATION PUBLIC

A	Issued for Approval	JH	RJW	28.01.21
Rev	Modification	By	Chk.	Date

--	--	--	--	--

Designers Ref: P1710_082 DWG Type: GA Third Party Ref: 78680

Site Name: **Dalby Forest**
Site Address: Dalby Forest Dr, Pickering YO18 7LP

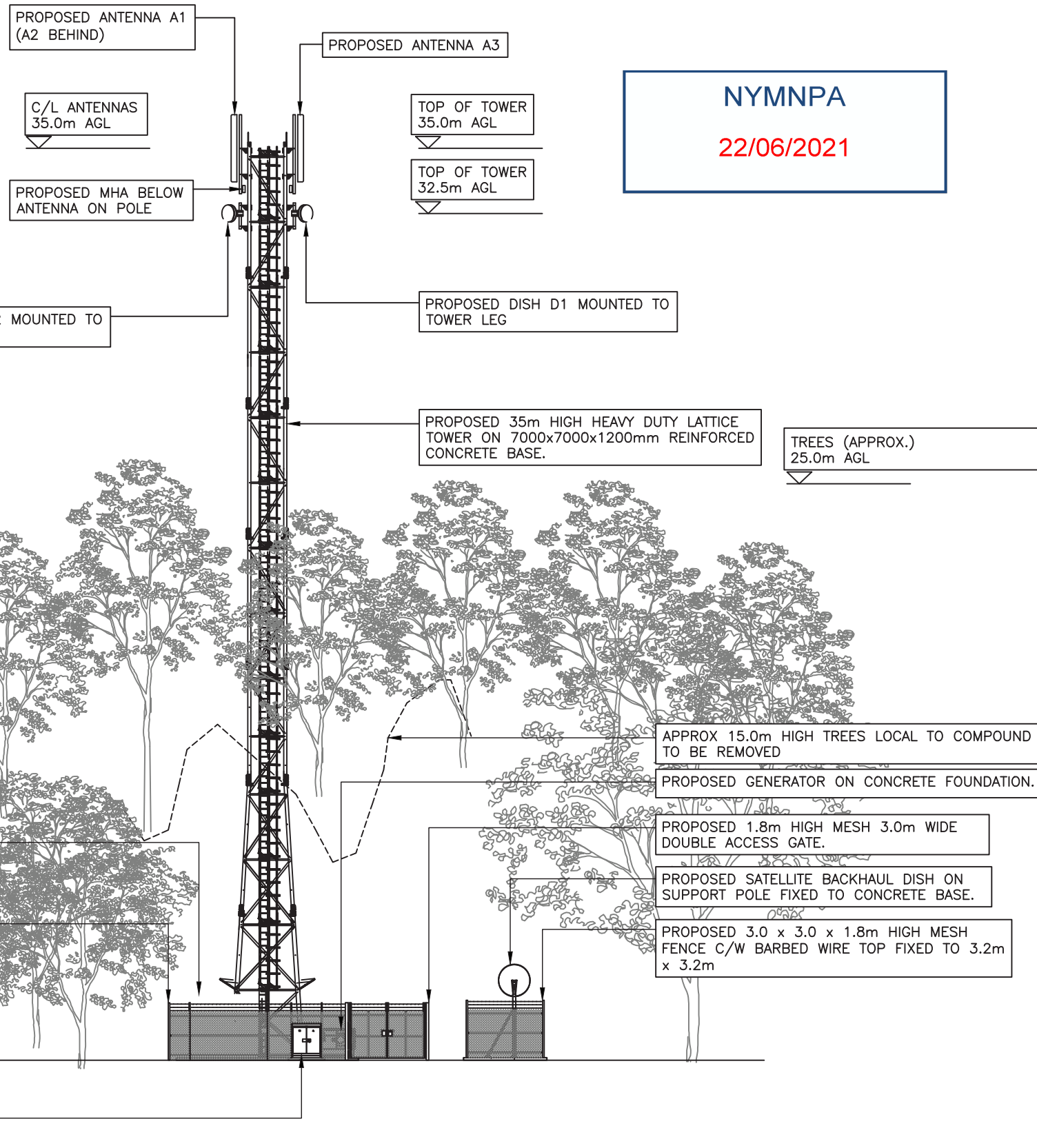
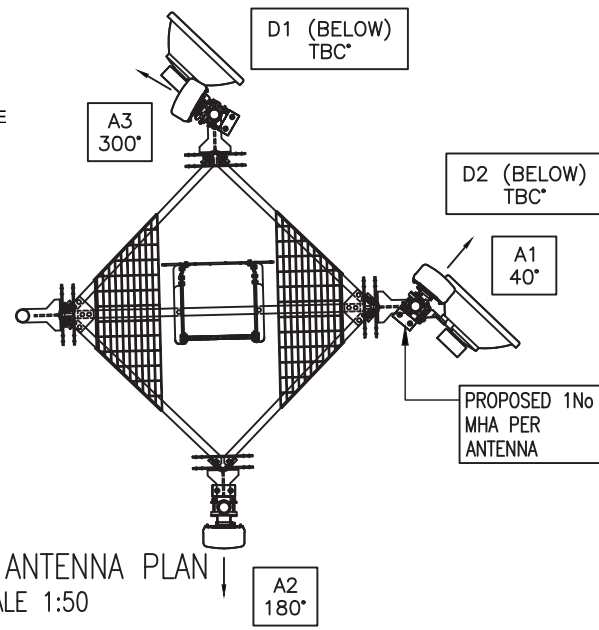

Drawing Title: **PROPOSED SITE PLAN**

Drawn By / Date	Checked By / Date	Approved By / Date
JH 28.01.21	RJW 28.01.21	PW 28.01.21

Site Ref: EAS0076 Option: K DWG No: 103 Rev: A

NYMNP
22/06/2021

Scale (1:200)
PROPOSED SITE PLAN



NYMNP
22/06/2021




Home Office



ALL DIMENSIONS IN mm UNLESS OTHERWISE STATED. THIS DRAWING IS TO BE READ IN CONJUNCTION WITH OTHER RELEVANT DRAWINGS.

SCALE AS SHOWN WHEN PRINTED AT A3
SCALE 1:200



ADB SNAPSHOT DATE: 17.11.20

DOES THE SITE DESIGN CONFORM TO RD10414 v8.0 YES NO

IF 'NO' DETAIL THE EXCEPTIONS BELOW:
1.
2.

ICNIRP DETAILS - RD10102 / GSDD008

ACCESS CLASSIFICATION CONTROLLED
DESIGN CLASSIFICATION PUBLIC

A	Issued for Approval	JH	RJW	28.01.21
Rev	Modification	By	Chk.	Date



Designers Ref: P1710_082
DWG Type: GA
Third Party Ref: 78680

Site Name
Dalby Forest
Site Address
Dalby Forest Dr
Pickering
YO18 7LP

Drawing Title:
PROPOSED SITE ELEVATION & ANTENNA PLAN

Drawn By / Date	Checked By / Date	Approved By / Date
JH 28.01.21	RJW 28.01.21	PW 28.01.21

Site Ref:	Option:	DWG No:	Rev:
EAS0076	K	104	A

PROPOSED SITE ELEVATION & ANTENNA PLAN (NORTH ELEVATION)