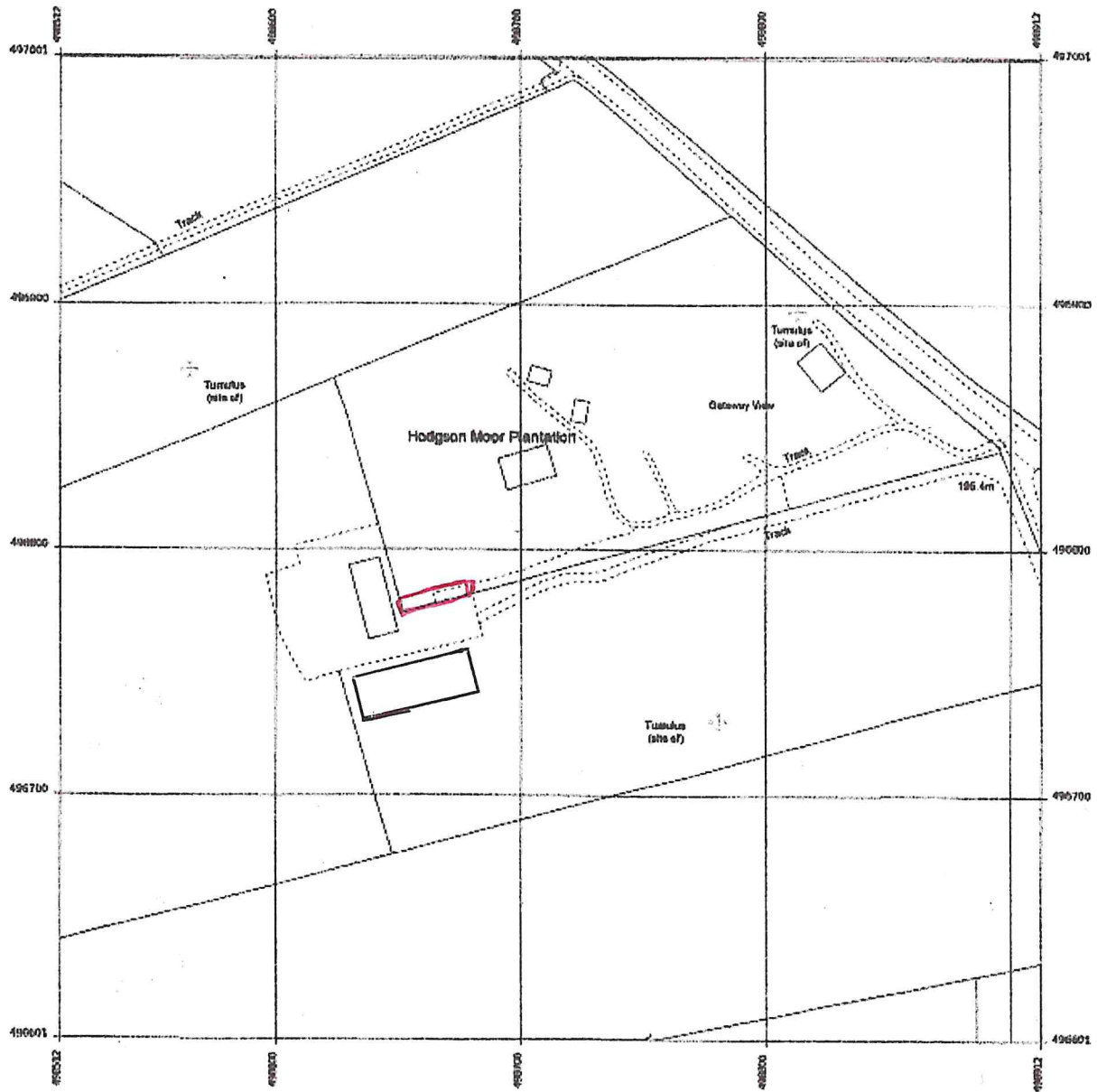


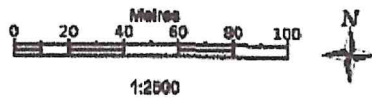
NYMNPA
06/08/2021

STANF RDS FOR BUSINESS



Produced 26 Sep 2018 from the Ordnance Survey MasterMap (Topography) Database and incorporating surveyed revision available at this date.

The representation of a road, track or path is no evidence of a right of way. The representation of features as lines is no evidence of a property boundary.




Supplied by: Stanfords 26 Sep 2018
Licence: © Crown Copyright and
database rights 2018 OS100035408
Order Licence Reference: OI1286636
Centre coordinates: 498712 488801

Moor Farm
Lean to Agricultural Store

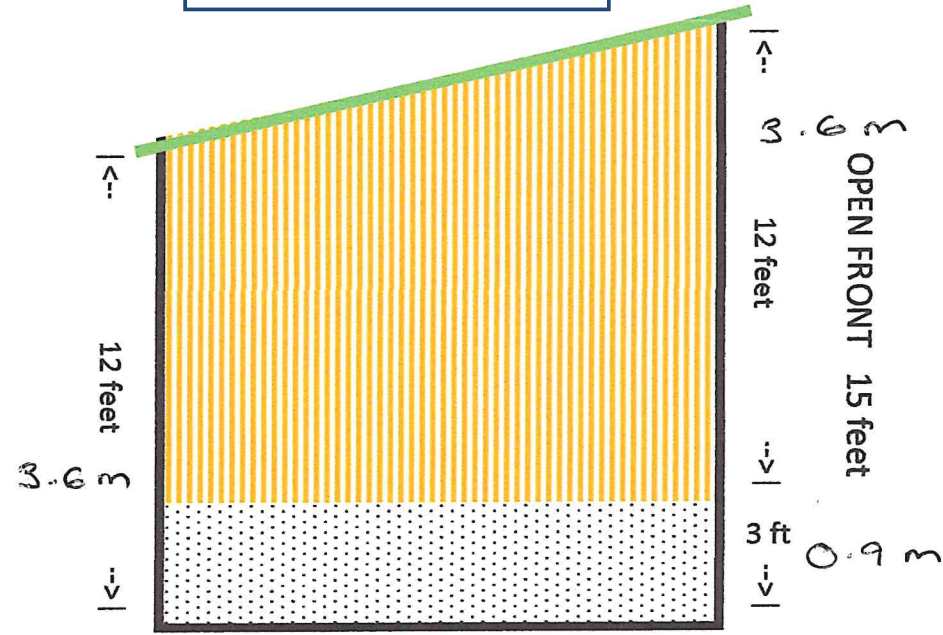
NYMNPA
06/08/2021




90 feet 27.4m




30 Feet 9.1m



30 Feet Side 9.1m



- Steel frame work
- Steel cladding Roof
- Steel Cladding back
- Concrete side & rear panels
- Sides Yorkshire Boards



NOT TO SCALE