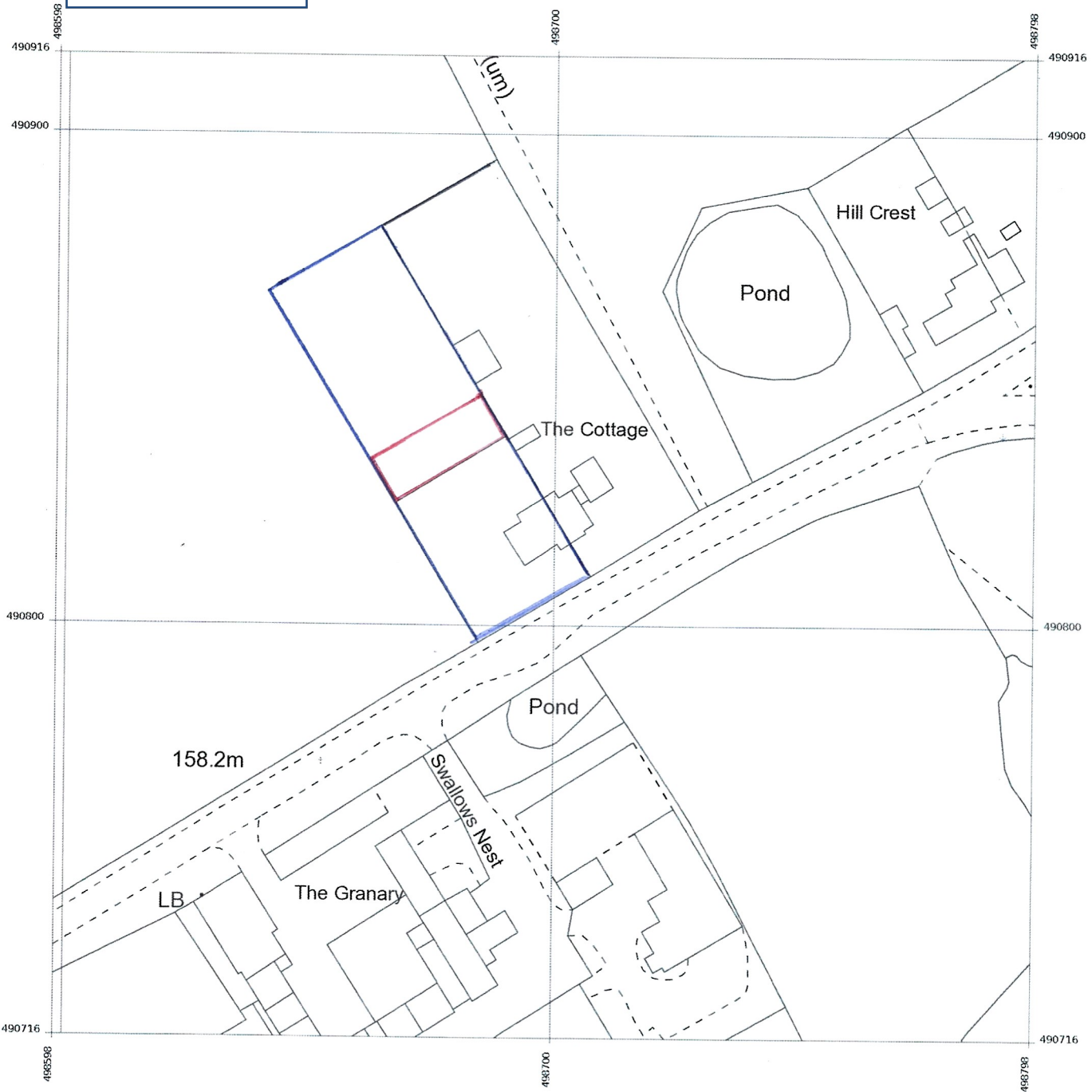
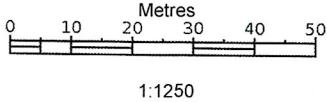


**NYMNP**  
24/08/2021



Produced 23 Aug 2021 from the Ordnance Survey MasterMap (Topography) Database and incorporating surveyed revision available at this date.

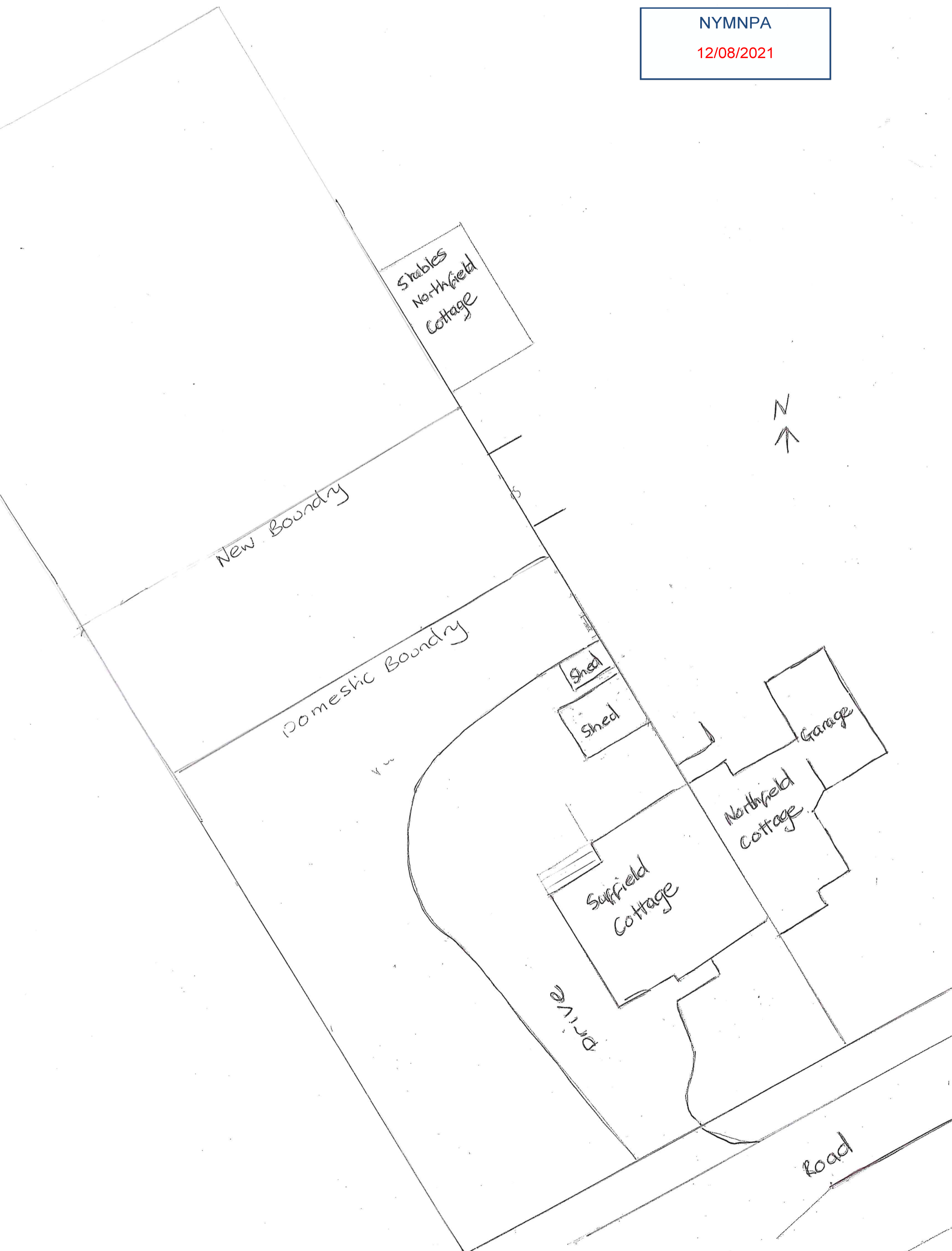
The representation of a road, track or path is no evidence of a right of way. The representation of features as lines is no evidence of a property boundary.



Suffield Cottage, Suffield Hill, Limestone Ln To Swang Rd, Suffield, Scarborough YO13 0BJ

Supplied by: **Stanfords 23 Aug 2021**  
Licence: © Crown Copyright and database rights 2021 OS100035409  
Order Licence Reference: OI1493112  
Centre coordinates: 498698 490816

NYMNPA  
12/08/2021



Scale 1:200

1cm = 2meters