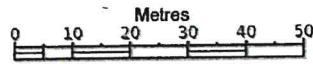


NYMNP
15/10/2021

Produced 15 Oct 2021 from the Ordnance Survey MasterMap (Topography) Database and incorporating surveyed revision available at this date.

The representation of a road, track or path is no evidence of a right of way. The representation of features as lines is no evidence of a property boundary.



1:1250



**The Old Rectory, Station Rd, Kildale
YO21 2RQ**

Supplied by: **Stanfords 15 Oct 2021**
Licence: © Crown Copyright and
database rights 2021 OS100035409
Order Licence Reference: OI1503127
Centre coordinates: 460763 509435

THE OLD RECTORY — KILDALZE

EXISTING PLAN (FRONT ELEVATION/SOUTH)

NYMNP

15/10/2021



Front Elevation 1 : 100

THE OLD RECTORY - KILDALE

PROPOSED PLAN (FRONT ELEVATION/SOUTH)

STEEL DOOR CANOPY

200cm WIDE x 50cm DEPTH x 50cm HEIGHT

FINISH

HOT DIP GALVANISED STEEL, WEATHERED DOWN
TO GREY FINISH

NYMNPA
15/10/2021



Front Elevation 1 : 100

THE OLD RECTORY, KILDALE

DOOR CANOPY FROM theironmill.com

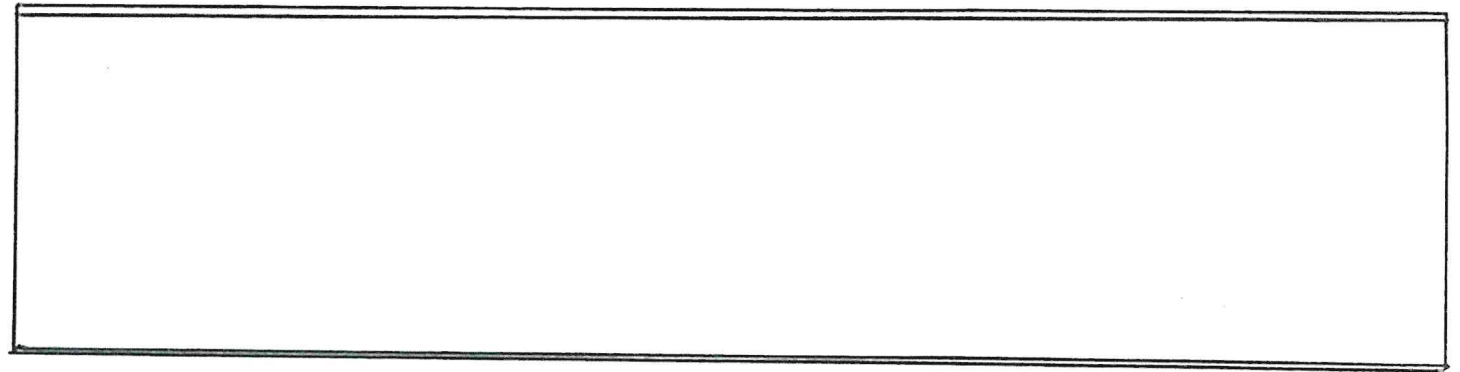
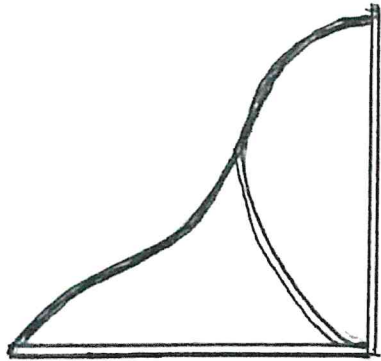
200 cm WIDE x 50 cm DEPTH x 50 cm HEIGHT

HOT DIP GALVANISED & WEATHERED DOWN TO GREY FINISH.

NYMNP
15/10/2021

END ELEVATION

FRONT ELEVATION



WALL BRACKET ON EACH END
OF THE CANOPY

SCALE 1:10