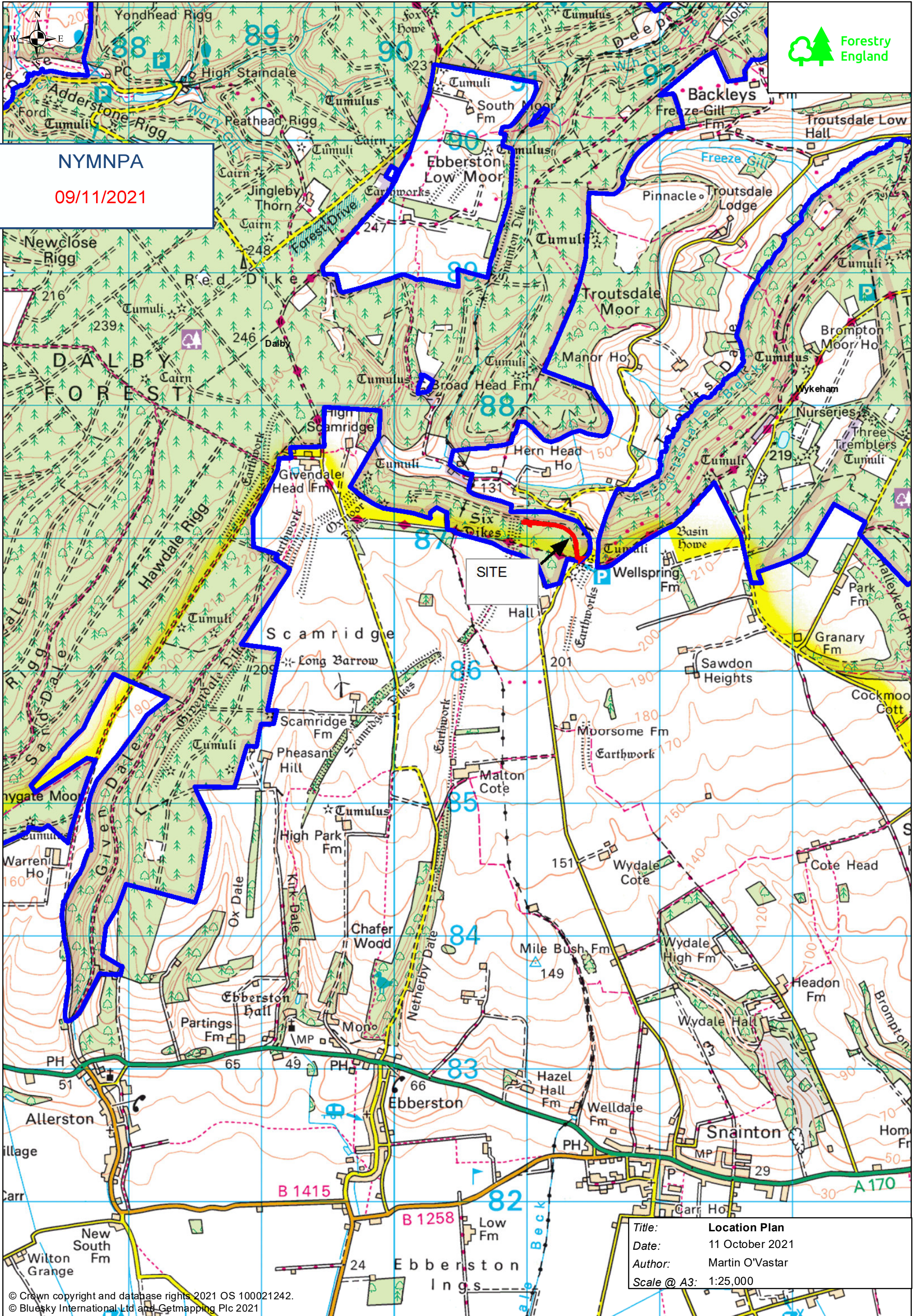


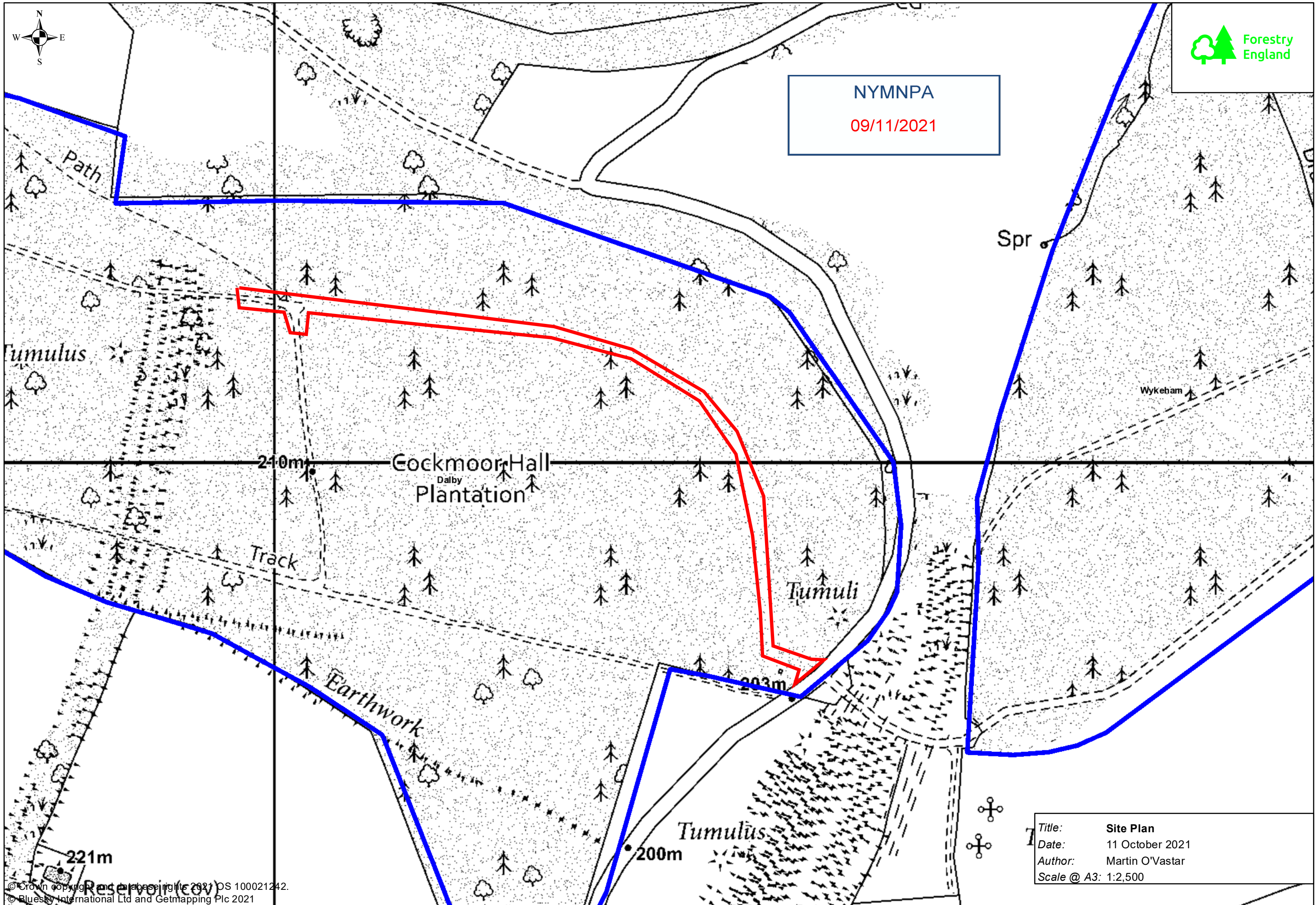
NYMNPA
09/11/2021

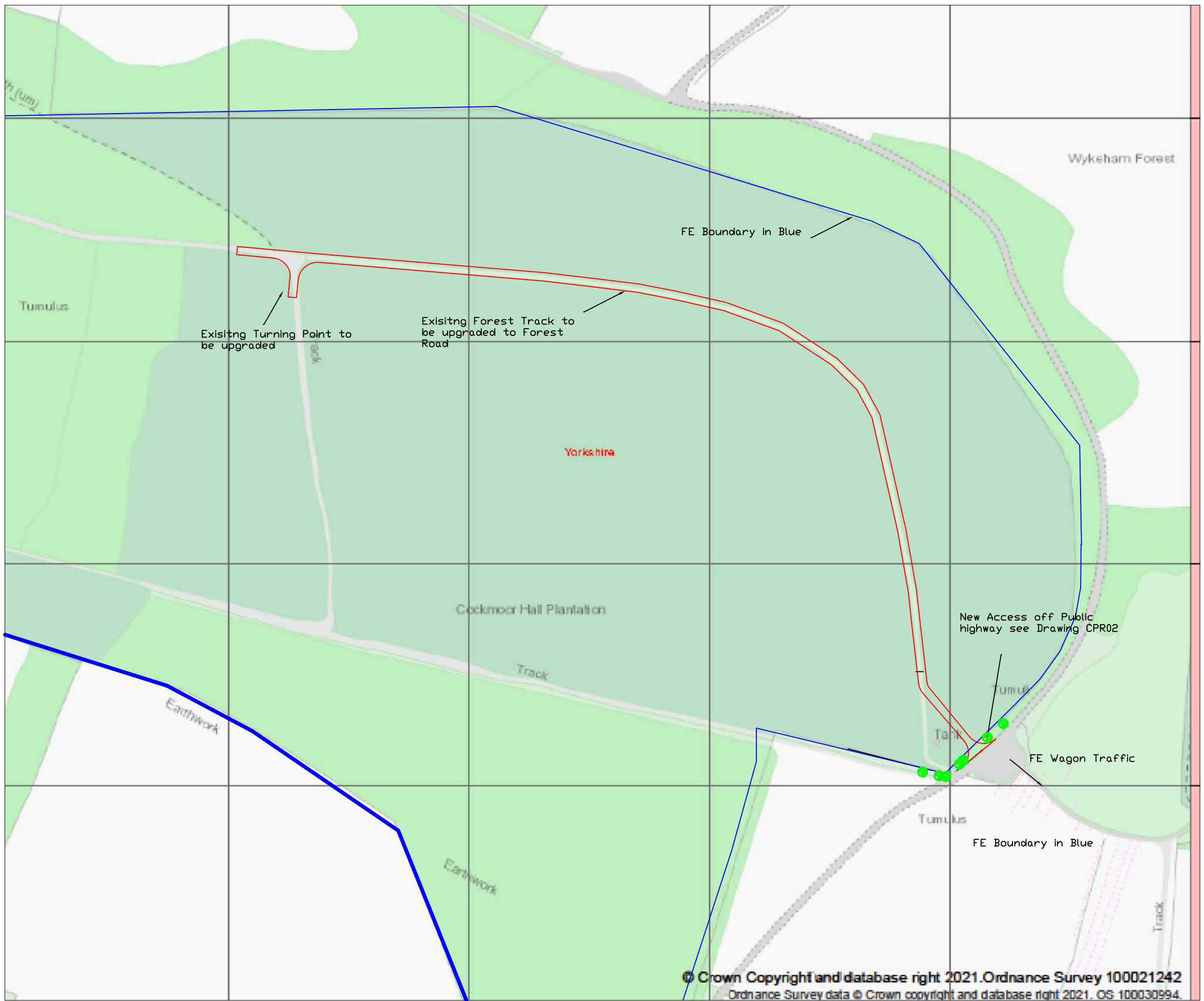


Title: Location Plan
 Date: 11 October 2021
 Author: Martin O'Vastar
 Scale @ A3: 1:25,000



NYMNPA
09/11/2021





NYMNP
 09/11/2021

Client
YORKSHIRE FOREST DISTRICT



Job Title
Cockmoor Hall PR access

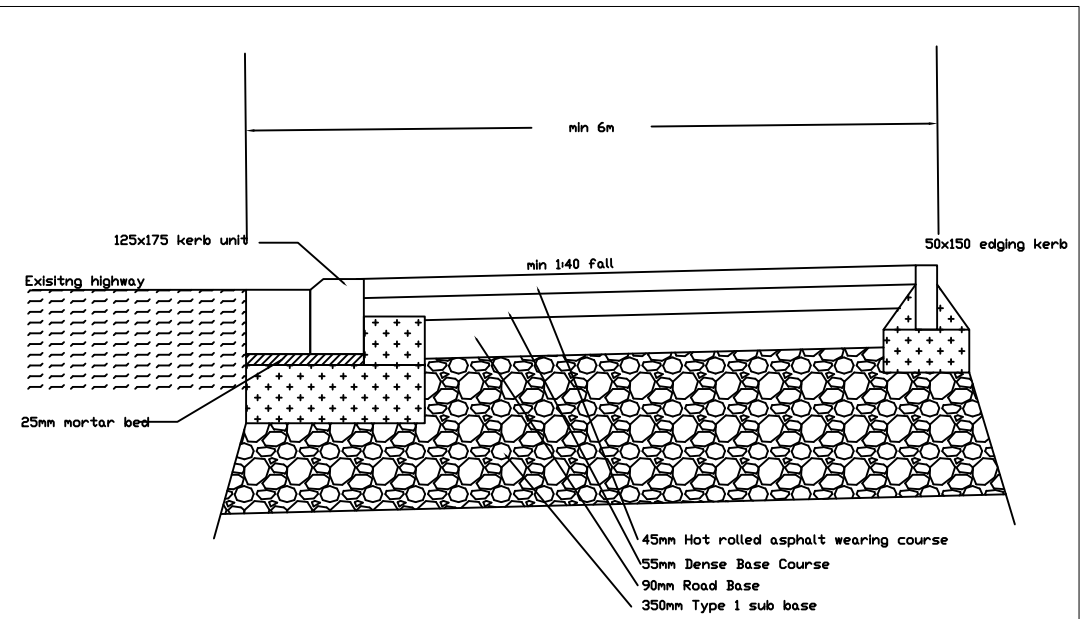
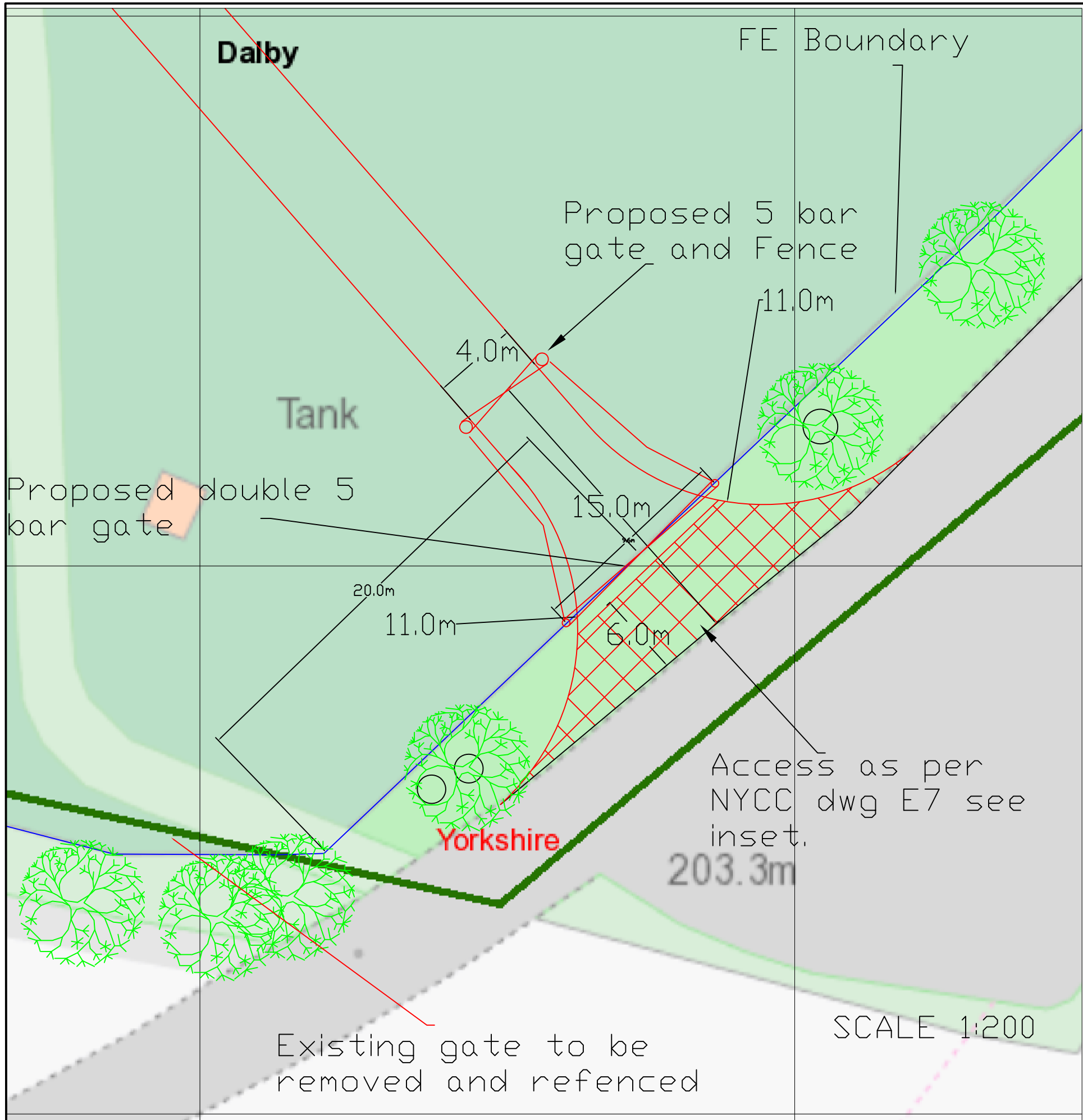
Drawing Title
Site Plan

Drawn MOV	Chkd MOV	Date 05/10/21
--------------	-------------	------------------

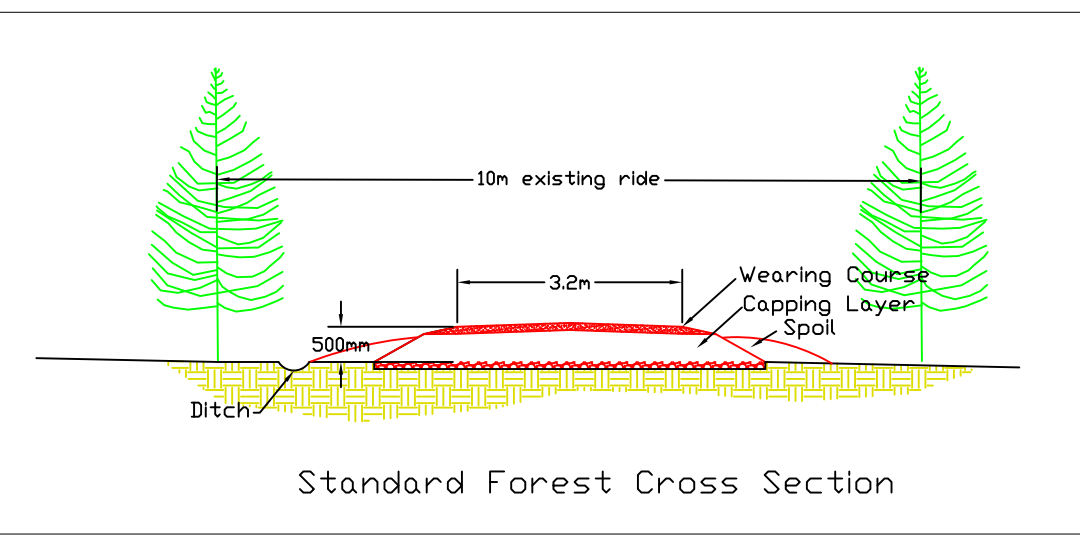
Job No. TBC	Scales D.N.S
----------------	-----------------

Drawing No. CPR01	Rev.
-----------------------------	------

© Crown Copyright and database right 2021. Ordnance Survey 100021242
 Ordnance Survey data © Crown copyright and database right 2021. OS 100030994.




Standard Access Construction Detail
(as per NYCC E7)



Standard Forest Cross Section

NYMNPA
09/11/2021

Client WORKSHIRE FOREST DISTRICT		
 Forestry Commission		
Job Title Cockmoor Hall PR access		
Drawing Title Public Road Access and Standard Details		
Drawn MOV	Chkd MOV	Date 05/10/21
Job No. TBC	Scales D.N.S	
Drawing No. CPR02	Rev.	

DO NOT SCALE - IF IN DOUBT ASK