


Legend


 Blocks

NYMNPA
 12/11/2021

CE2122590 Site Location map John Harkness

Scale @ A4: 1:25,000

Date: 11/11/2021



Forestry England
 forests and woodlands
 have been certified in
 accordance with the UK
 Woodland Assurance
 Standard (UKWAS)



NYMNPA

12/11/2021



Track

W

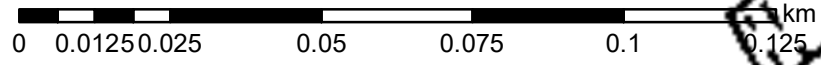
Stone forwarder track;
170m long 4m wide

Standard FE
turning point

New forest road; 100m
long, 4m wide

OSGR SE 9342 8869

Drain



© Crown copyright and database rights 2021 OS 100021242.
© Bluesky International Ltd and Getmapping Plc 2021
Ordnance Survey data © Crown copyright and database right 2021. OS 100030994.



Title: CE2122590-02 Site Plan

Date: 11 November 2021

Author: John Harkness

Scale @ A3: 1:1,250



Forestry England
forests and woodlands
have been certified in
accordance with the UK
Woodland Assurance
Standard (UKWAS)

