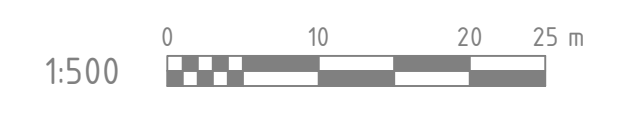



Plan - Main Site Area - Scale 1:500



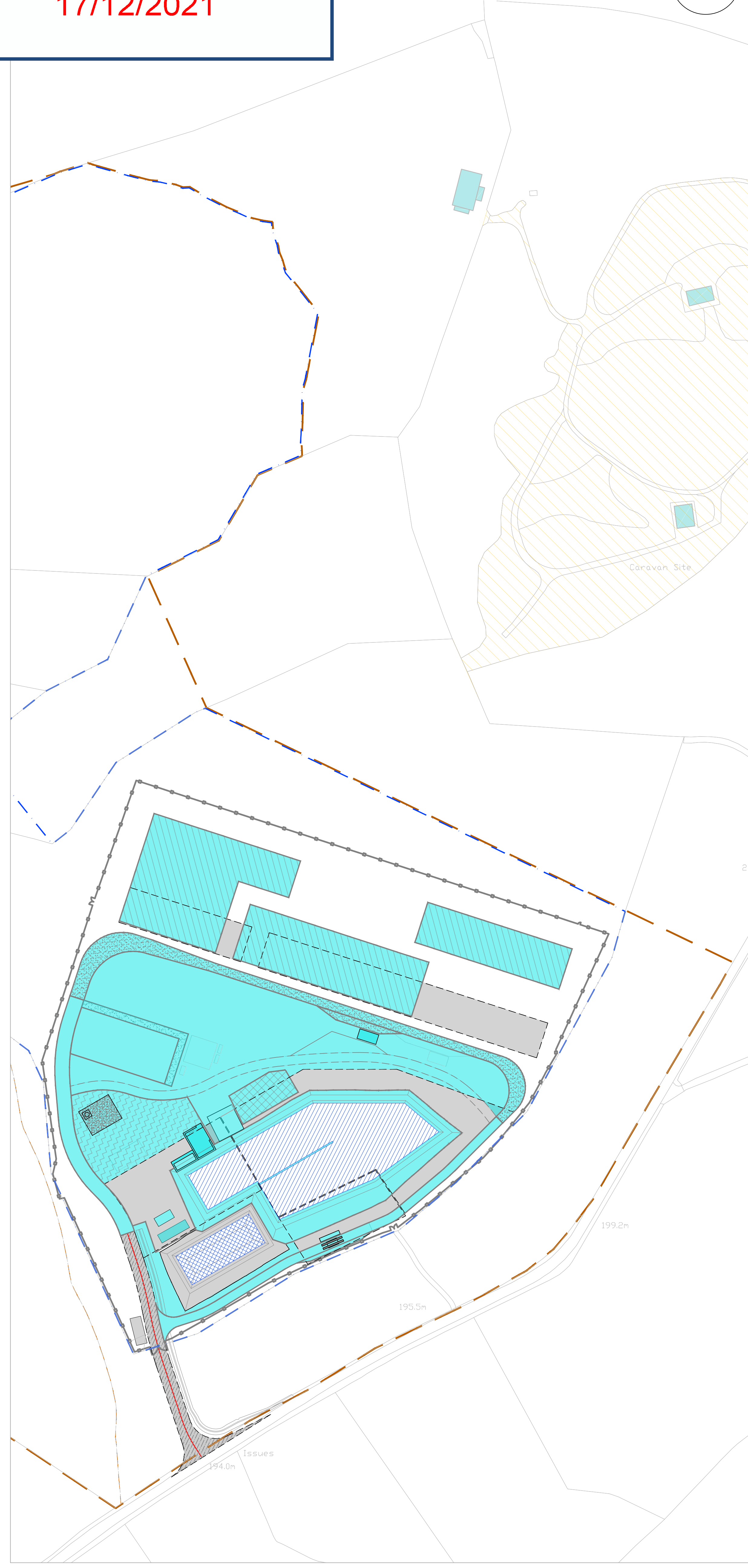
NYMNP
17/12/2021



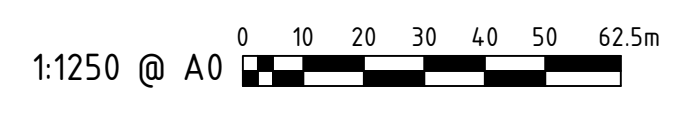
- NOTES:**
- All levels shown are above ordnance datum (AOD)
 - All coordinates are in metres relative to ordnance survey national grid.
 - All dimensions are in metres
 - Do not scale from this drawing. Do not take digital dimensions off this drawing. Work to figured dimensions only - if in doubt ask

- Legend - Existing Site Features**
- Land Ownership Boundary
 - Site Boundary
 - Existing Site Fence
 - Existing Public Footpath
 - Existing Sewer Route (6000 U/G)
 - Existing Building
 - Existing Caravan Park
 - Existing Access Road
 - Attenuation Pond

- Legend - Phase 3 Works**
- Previous Planning Phases
 - Phase 3



Plan - Site Area & Neighbouring Caravan Park - Scale 1:1250




- Related Documents**
- 40-ST5-LC-2100-EN-PL-00008 Construction Environmental Management Plan Phase 3 - NYMNP Condition 93 Ladycross Plantation
 - 40-ST5-LC-2100-CN-MS-00002 Construction Method Statement Phase 3 - Ladycross Plantation

- Related Drawings**
- 40-ST5-LC-2100-PA-22-20102 Ladycross Plantation Phase 3 Layout
 - 40-ST5-LC-2100-PA-22-20103 Ladycross Plantation Phase 3 Landscaping
 - 40-ST5-LC-2100-PA-22-20104 Ladycross Plantation Phase 3 General Arrangement
 - 40-ST5-LC-2100-PA-22-20107 Ladycross Plantation Phase 3 Surface Water Drainage

- Related Reports**
- 40-ST5-LC-2100-PA-PL-20102 Ladycross Plantation Phase 3 NYMNP Conditions 60 & 80; Surface Water Management Plan

CLIENT REVIEW				
C (PLA)	14.12.2021	LL	LL	PS
Client Review				
B (PLA)	19.10.2021	IF	LL	PS
Client Review				
A (PLA)	29.09.2021	LB	LL	PS
Client Review				

FOR REVIEW				
A1 (FR)	28.09.2021	LB	LL	PS
For Review				
REV	DATE	BY	CHKD	APPD

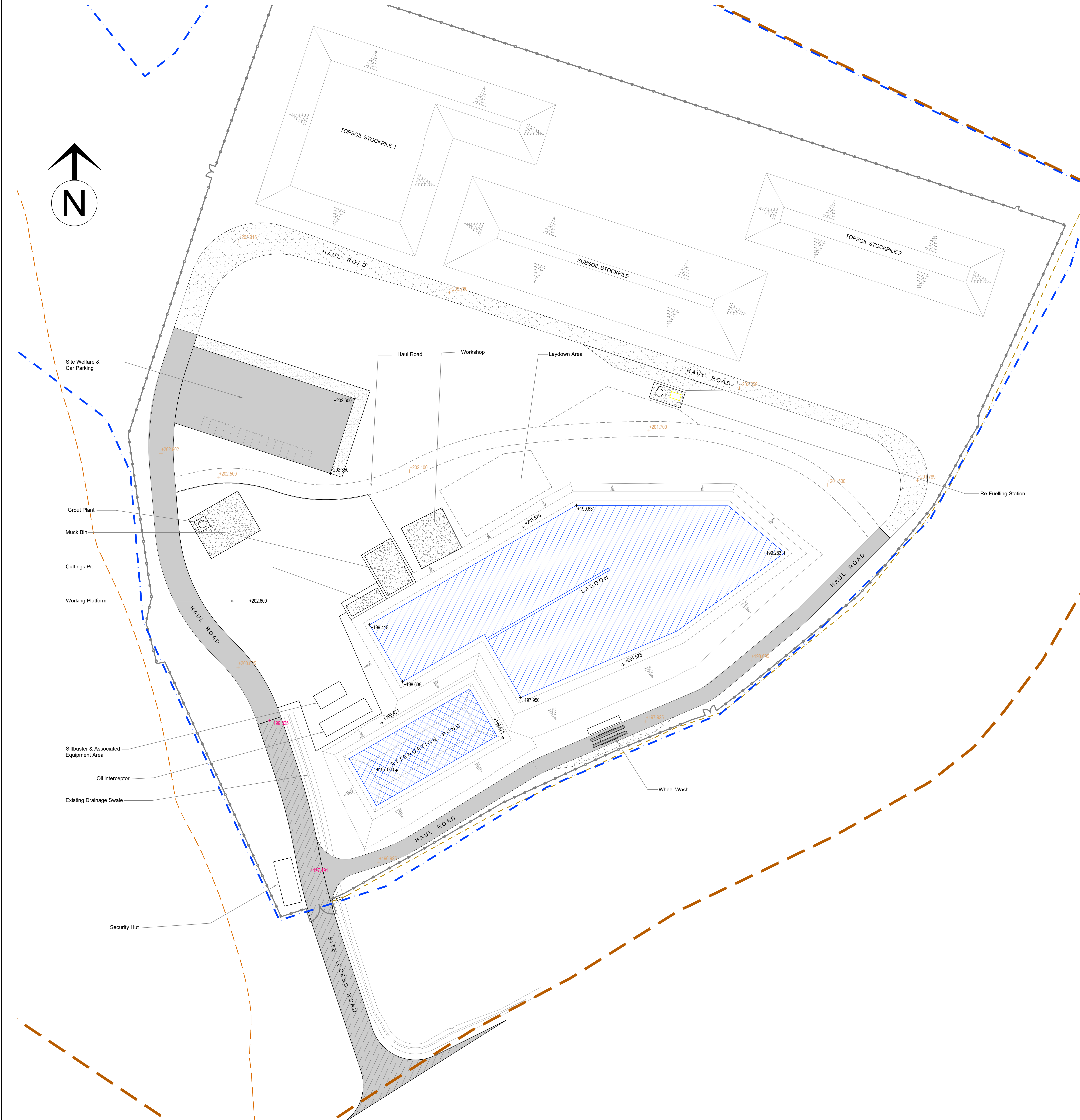


Drawing Title: Ladycross Plantation Phase 3 Phasing Plan
SCALE: 1:500, 1:1250

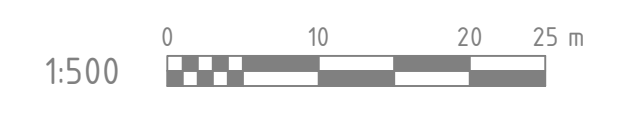
Project: NORTH YORKSHIRE POLYHALITE PROJECT MTS TUNNEL DRIVE

 Drawing No: 40-ST5-LC-2100-PA-22-20102
 REV: C

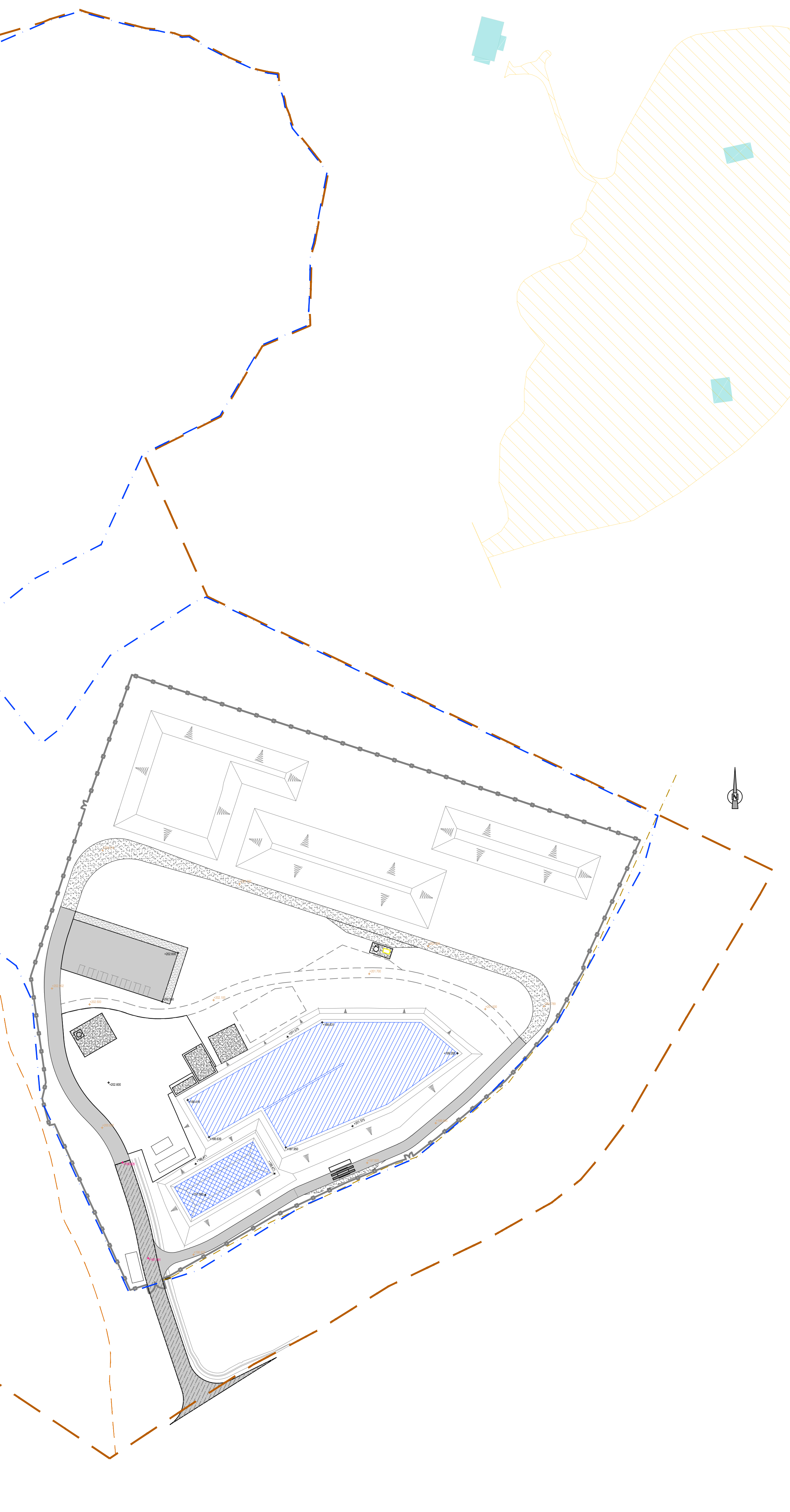
© Crown copyright and database rights 2017 Ordnance Survey 100031873




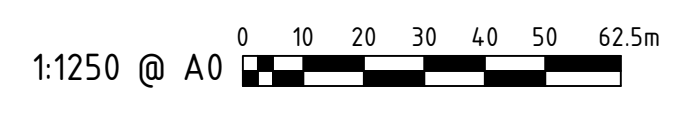
Plan - Main Site Area - Scale 1:500



NYMNP
17/12/2021



Plan - Site Area & Neighbouring Caravan Park - Scale 1:1250



- NOTES:**
- All levels shown are above ordnance datum (AOD)
 - All coordinates are in metres relative to ordnance survey national grid.
 - All dimensions are in metres
 - Do not scale from this drawing. Do not take digital dimensions off this drawing. Work to figured dimensions only - if in doubt ask

- Legend - Existing Site Features**
- Land Ownership Boundary
 - Site Boundary
 - Existing Site Fence
 - Existing Public Footpath
 - Existing Sewer Route (6000 U/G)
 - Existing Building
 - Existing Caravan Park
 - Existing Access Road
 - Attenuation Pond

- Legend - Phase 3 Works**
- Haul Roads - Stone
 - Haul Roads - Tarmac
 - Lagoon
 - Lagoon installed during Phase 3 operations.


- Related Documents**
- 40-ST5-LC-2100-EN-PL-00008 Construction Environmental Management Plan Phase 3 - NYMNP Condition 93 Ladycross Plantation
 - 40-ST5-LC-2100-CN-MS-00002 Construction Method Statement Phase 3 - Ladycross Plantation

- Related Drawings**
- 40-ST5-LC-2100-PA-22-20102 Ladycross Plantation Phase 3 Layout
 - 40-ST5-LC-2100-PA-22-20103 Ladycross Plantation Phase 3 Landscaping
 - 40-ST5-LC-2100-PA-22-20104 Ladycross Plantation Phase 3 General Arrangement
 - 40-ST5-LC-2100-PA-22-20107 Ladycross Plantation Phase 3 Surface Water Drainage

- Related Reports**
- 40-ST5-LC-2100-PA-PL-20102 Ladycross Plantation Phase 3 NYMNP Conditions 60 & 80: Surface Water Management Plan

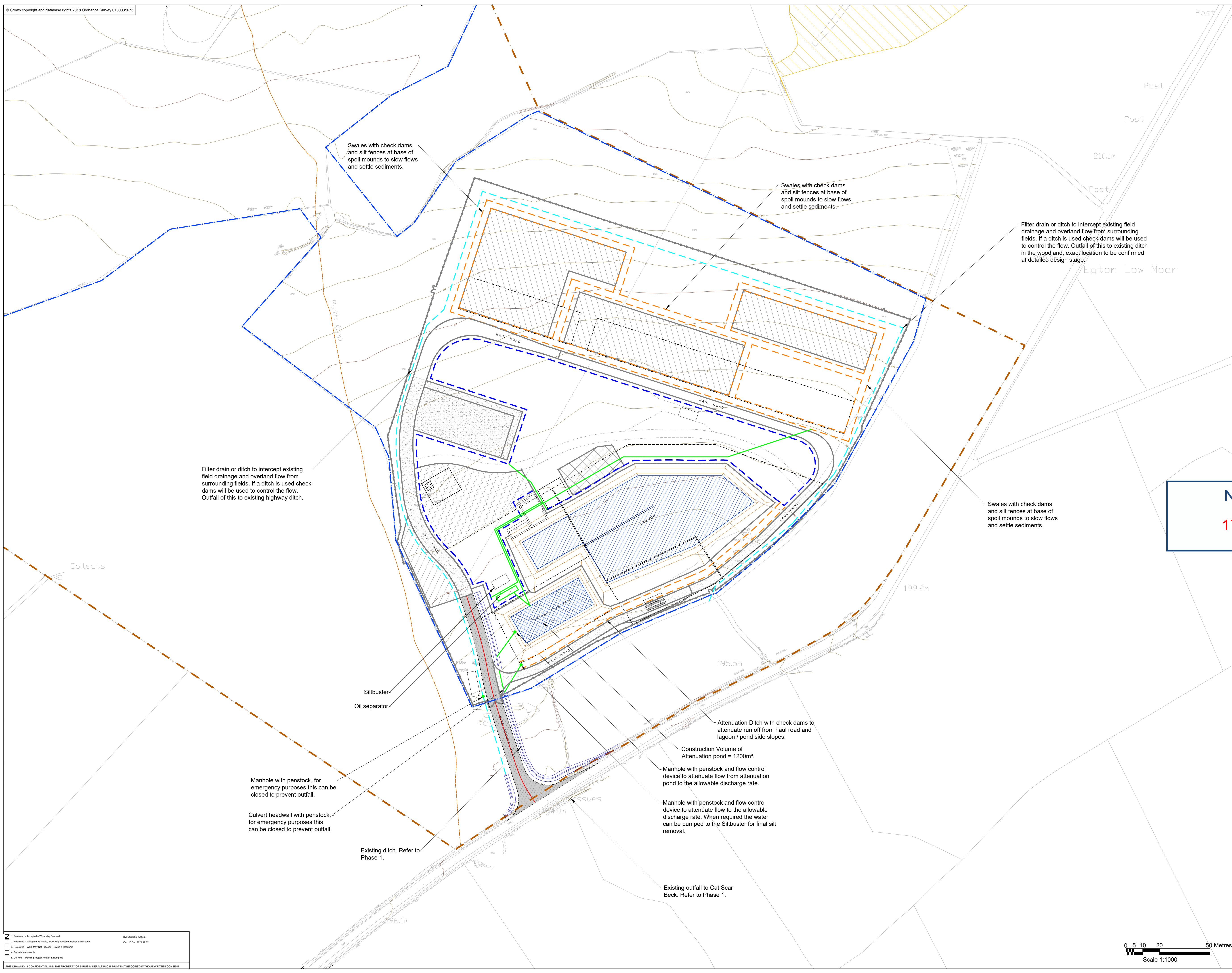
CLIENT REVIEW				
D (PLA)	14.12.2021	LL	LL	PS
Client Review				
C (PLA)	29.11.2021	LL	LL	PS
Client Review				
B (PLA)	19.10.2021	IF	LL	PS
Client Review				
A (PLA)	29.09.2021	LB	LL	PS
Client Review				

FOR REVIEW				
A1 (IFR)	28.09.2021	LB	LL	PS
For Review				
REV	DATE	BY	CHKD	APPD



Drawing Title: Ladycross Plantation Phase 3 General Arrangement

SCALE: 1:500, 1:1250
Project: NORTH YORKSHIRE POLYHALITE PROJECT MTS TUNNEL DRIVE
STRABAG logo
REV: D
40-ST5-LC-2100-PA-22-20104



- Notes:
- This drawing shows the proposed surface water drainage network for the Phase 3 works.
- Key:
- Land Ownership Boundary
 - Proposed General Arrangement layout
 - Manhole and carrier pipe
 - Swale or ditch
 - Filter Drain or Ditch
 - Filter Drain

NYMNPA
17/12/2021

REVIEW CLIENT				
C (PLA)	14/12/21	LL	LL	PS
Client review				
REVIEW CLIENT				
B (PLA)	15/11/21	LB	LL	PS
Client review				
REVIEW CLIENT				
A (PLA)	06/10/21	KK	CW	PM
Client Review				
REVIEW INTERNAL				
B1 (PLA)	11/11/21	KK	CW	PM
Issue For Review				
REVIEW INTERNAL				
A1 (PLA)	06/10/21	KK	CW	PM
Issue For Review				
REV	DATE	BY	CHKD	APPD



Drawing Title: **Surface Water Drainage General Arrangement Phase 3**

SCALE: 1:1000

CONT No: **NORTH YORKSHIRE POLYHALITE PROJECT**

DRG No: **40-ST5-LC-2100-PA-22-20107**

REV **C**

By: **Samuel, Angelo**
On: **10 Dec 2021 11:12**

1. Reviewed - Approved - Work May Proceed
2. Reviewed - Approved for Hand-Over May Proceed, Review & Resubmit
3. Reviewed - Work May Not Proceed, Review & Resubmit
4. For Information Only
5. On Hold - Pending Project Restart & Pump Up

THIS DRAWING IS CONFIDENTIAL AND THE PROPERTY OF BRUIX MINERALS PLC IT MUST NOT BE COPIED WITHOUT WRITTEN CONSENT

