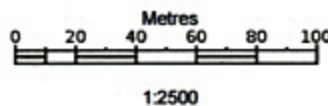


Produced 15 Feb 2019 from the Ordnance Survey MasterMap (Topography) Database and incorporating surveyed revision available at this date.

The representation of a road, track or path is no evidence of a right of way. The representation of features as lines is no evidence of a property boundary.



Supplied by: Stanfords 15 Feb 2019
Licence: © Crown Copyright and
database rights 2019 OS100035409
Order Licence Reference: OI1301767
Centre coordinates: 497243 498398

Thorny Beck, Stubbs Lane, Staintondale

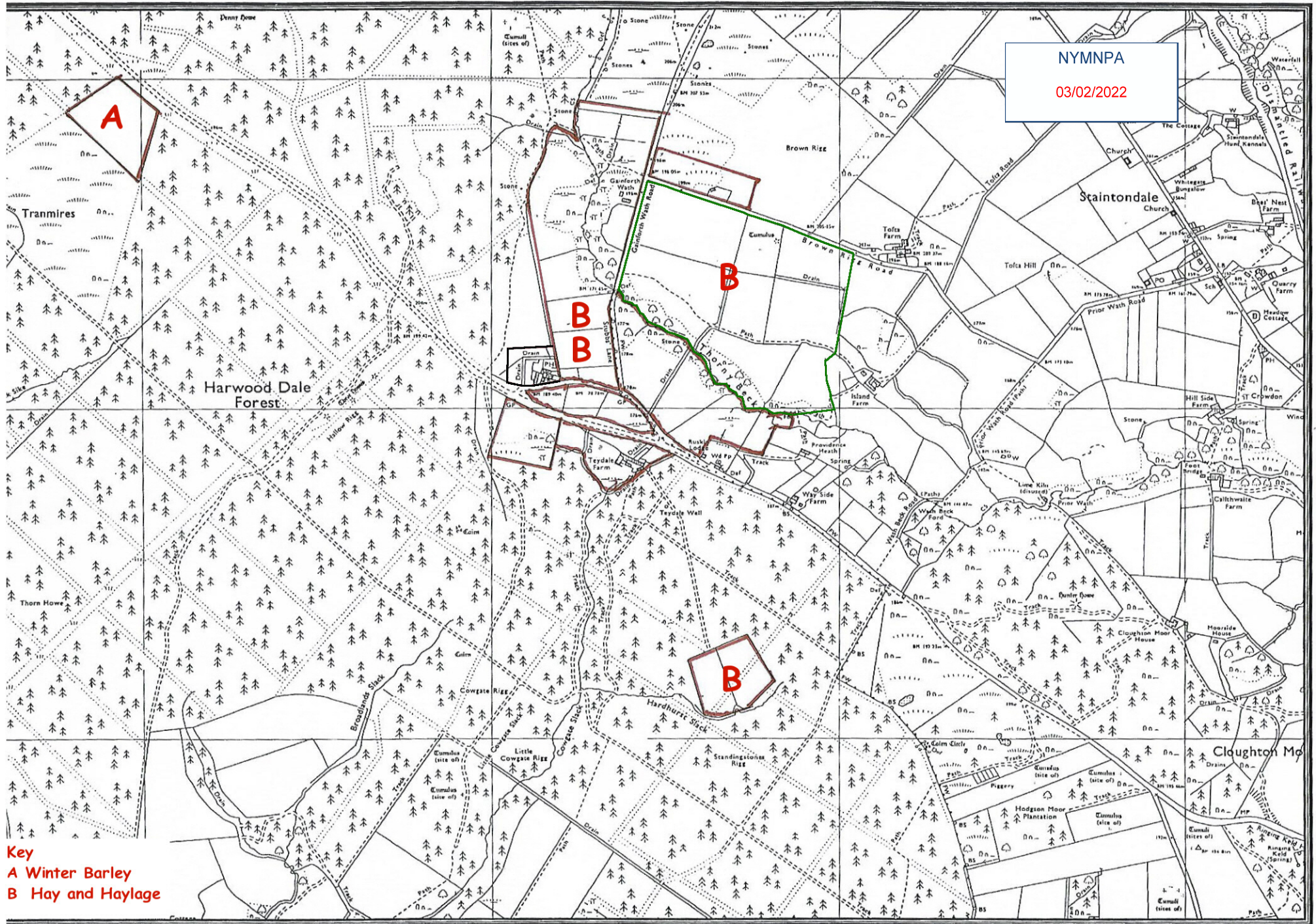
NYMNP

03/02/2022

SITE LOCATION PLAN 1.2500 scale

**PROPOSED LEAN TO AGRICULTURAL STORE
THORNY BECK, STUBBS LANE, STAINTONDALE
FOR TEYDALE FARMING LIMITED**

**Dwg no. 1512-1
Date Jan 2022**



Key
A Winter Barley
B Hay and Haylage

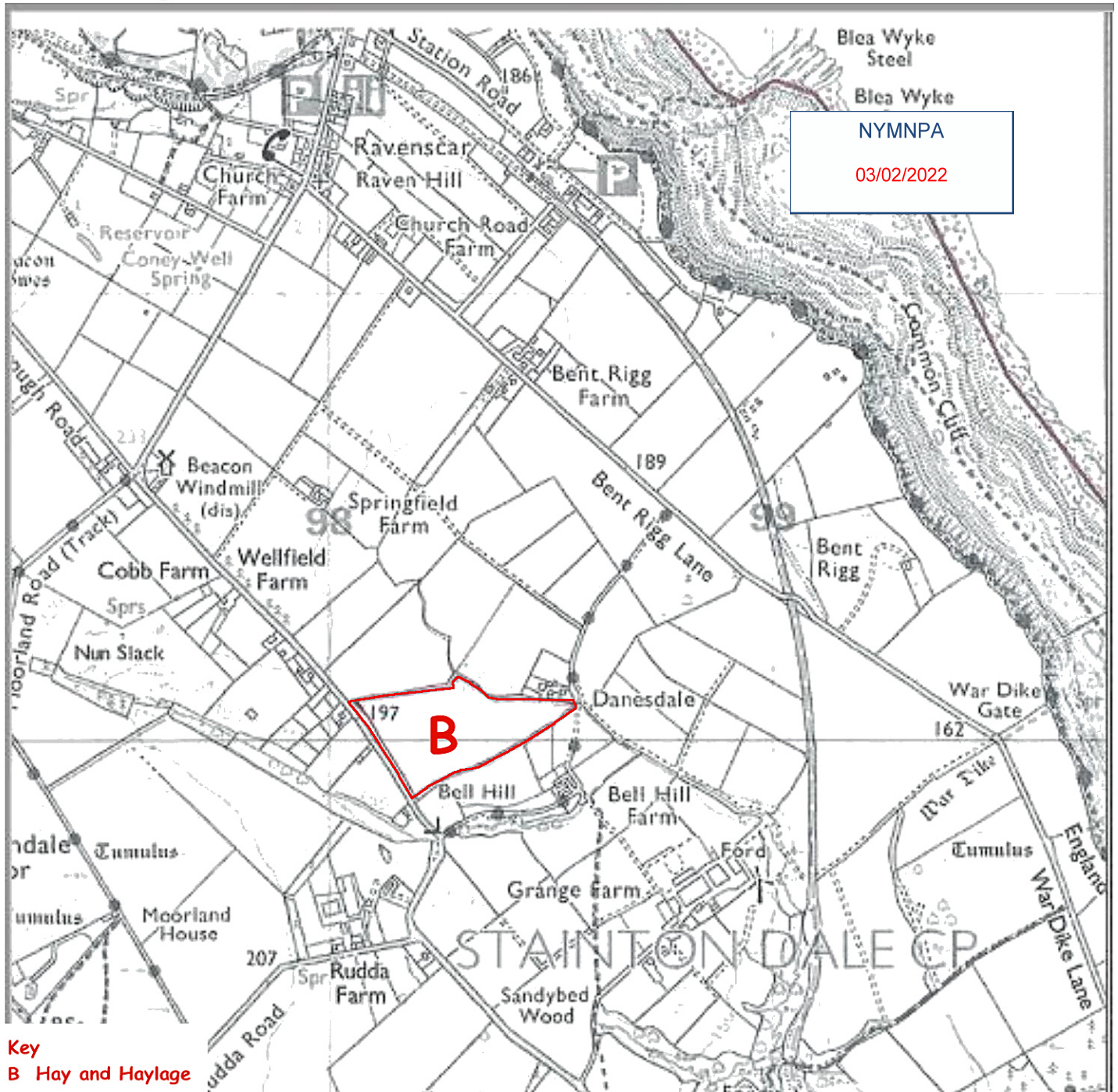
Land in the ownership of Teydale Farming Limited outlined in red
Land to be purchased indicated in green

Dwg. no. 512-4 : Scale 1:10,000: Date Jan 2022

County: YORKSHIRE Scale: 1:10,000 Date: 1976

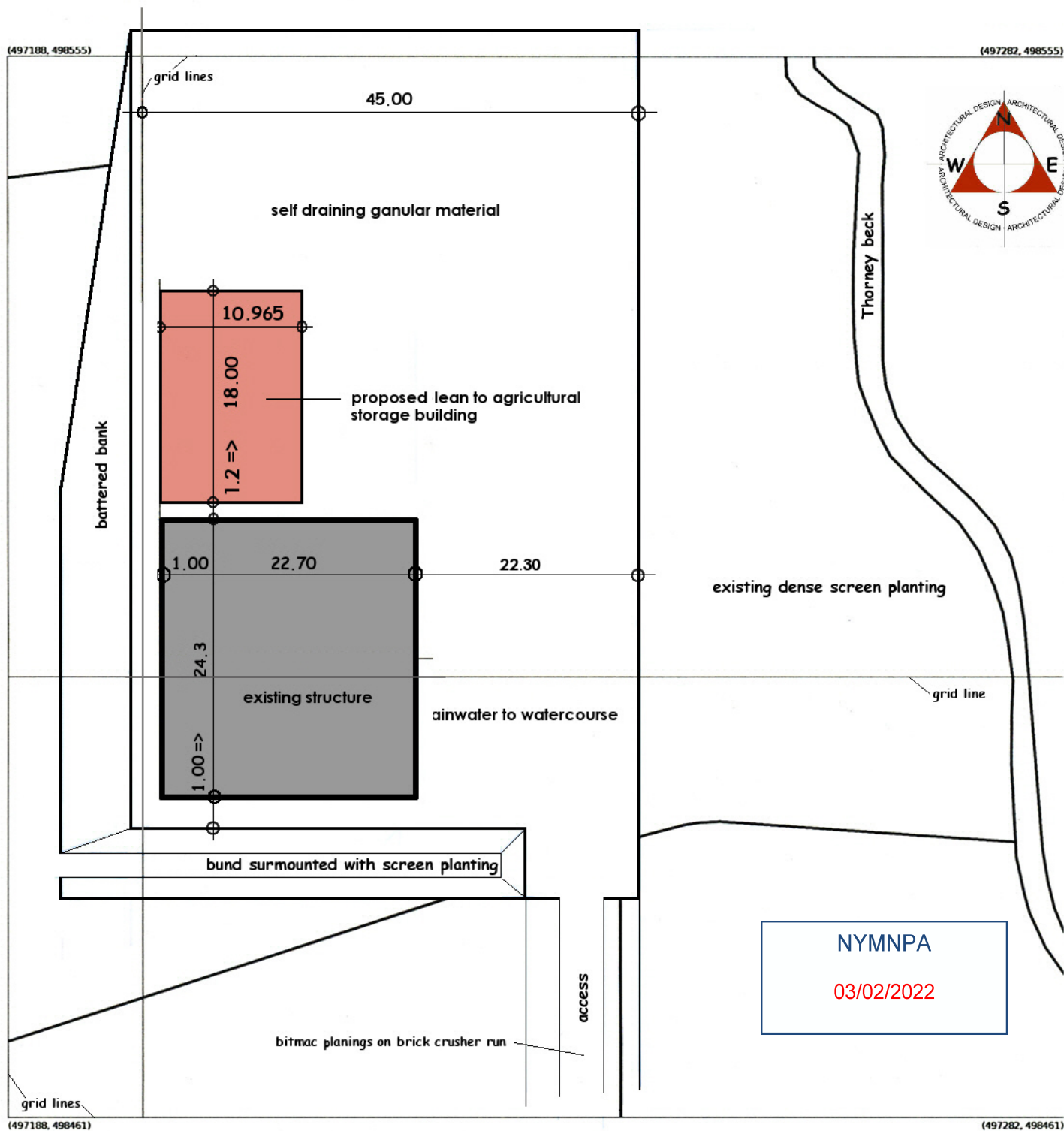
LAND OWNERSHIP DRAWING SUPPLEMENTAL

See also dwg. no. 1512-4



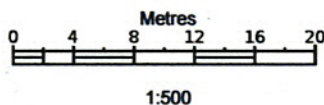
Land in the ownership of Teydale Farming Limited outlined in red

Dwg. no.1512-5: Scale 1:10,000: Date Jan 2022



Produced 15 Feb 2019 from the Ordnance Survey MasterMap (Topography) Database and incorporating surveyed revision available at this date.

The representation of a road, track or path is no evidence of a right of way. The representation of features as lines is no evidence of a property boundary.



Thorney Beck, Stubbs Lane,
Staintondale

Supplied by: Stanfords 15 Feb 2019
Licence: © Crown Copyright and
database rights 2019 OS100035409
Order Licence Reference: OI1301681
Centre coordinates: 497235 498508

SITE LAYOUT PLAN 1.500 scale

**PROPOSED LEAN TO AGRICULTURAL STORE
THORNY BECK, STUBBS LANE, STAINTONDALE
FOR TEYDALE FARMING LIMITED**

**Dwg no. 1512-2
Date Jan 2022**