
From: Marta Zieminska >
Sent: 21 February 2022 14:17
To: Planning
Subject: RE: NYM/2022/0096
Attachments: RLP E370080_TRIDENT_8515650_THREE_1145_GA_B[1] copy.pdf

Dear Sirs

As requested, please find attached a location plan including the access track marked in red.

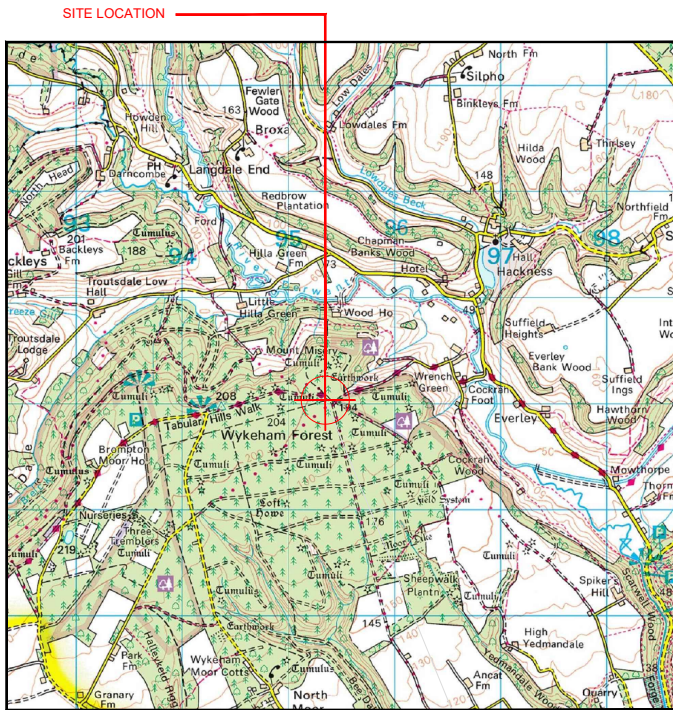
I trust this meets your criteria for the application to progress.

Many thanks,

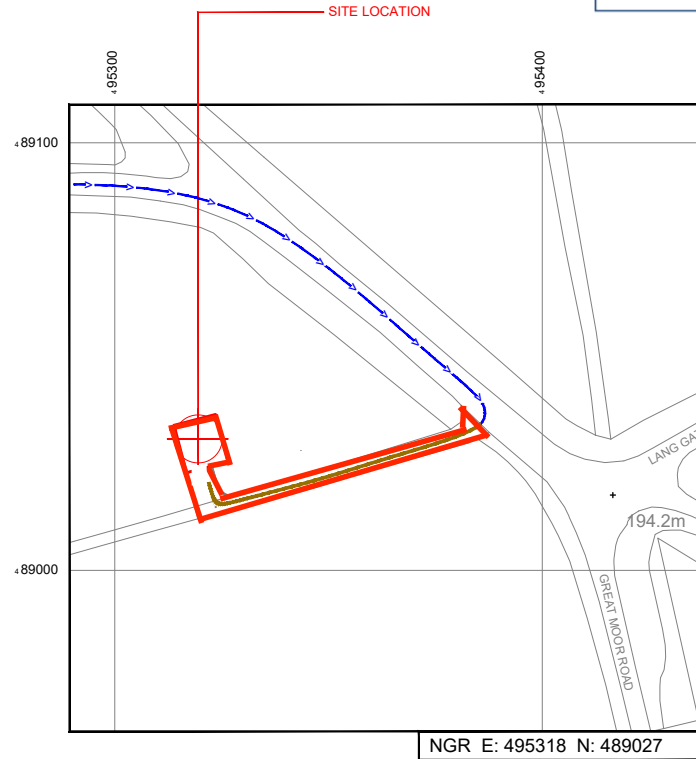
Marta Zieminska

NYMNP
17/02/2022

NOTES:
1. ALL DIMENSIONS IN MM UNLESS OTHERWISE NOTED.
DIRECTIONS TO SITE:
EXIT A1(M) HEADING EAST TOWARDS THIRSK ALONG THE A61 AND THEN TAKE THE A170 TOWARDS HELMSLEY. CONTINUE ALONG THE A170 FOR APPROX. 35.0KM TOWARDS WYKEHAM THEN TURN LEFT ONTO FOTHILL LANE. FOLLOW THE ROAD FOR APPROX. 500.0m THEN TURN LEFT ONTO GREAT MOOR ROAD. AFTER APPROX. 6.0KM THE SITE ACCESS ROAD IS ON THE RIGHT (BEFORE THE JUNCTION WITH LANG GATE ON THE LEFT). PROCEED ALONG EXISTING ACCESS ROAD FOR APPROX. 62.0m AND SITE IS TO BE SITUATED ON THE RIGHT SET BACK 12.0m IN THE TREES.



Reproduced by permission of Ordnance Survey on behalf of the Controller of Her Majesty's Stationery Office
All rights reserved. © Crown Copyright licence no. 100022432



Reproduced by permission of Ordnance Survey on behalf of the Controller of Her Majesty's Stationery Office
All rights reserved. © Crown Copyright licence no. 100022432



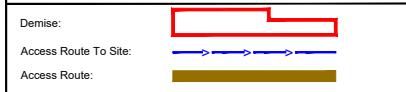
SITE PHOTOGRAPH



SCAN ME

GOOGLE MAPS - HYPERLINK

GOOGLE STREET VIEW - HYPERLINK



Master:	MBNL / EE / H3G	Project:	SRN	Purpose of Issue:	Planning	Issue:	B
M002	H3G						
Date:	15/10/2021	Revision / Upgrade Description:					
Drawn:	T. Moss	Revised to suit 3UK comments.					
Checked:	A. Ward						
Approved:	S. Farrell						
Master:	MBNL / EE / H3G	Project:	SRN	Purpose of Issue:	Planning	Issue:	A
M001	H3G						
Date:	28/09/2021	Revision / Upgrade Description:					
Drawn:	A. TAYLOR	First Issue					
Checked:	P. DOYLE						
Approved:	S. FARRELL						



Hutchison 3G UK Limited
Star House, 20 Grenfell Road
Maidenhead, SL6 1EH
Tel: 01628 765 000
Fax: 01628 765 001

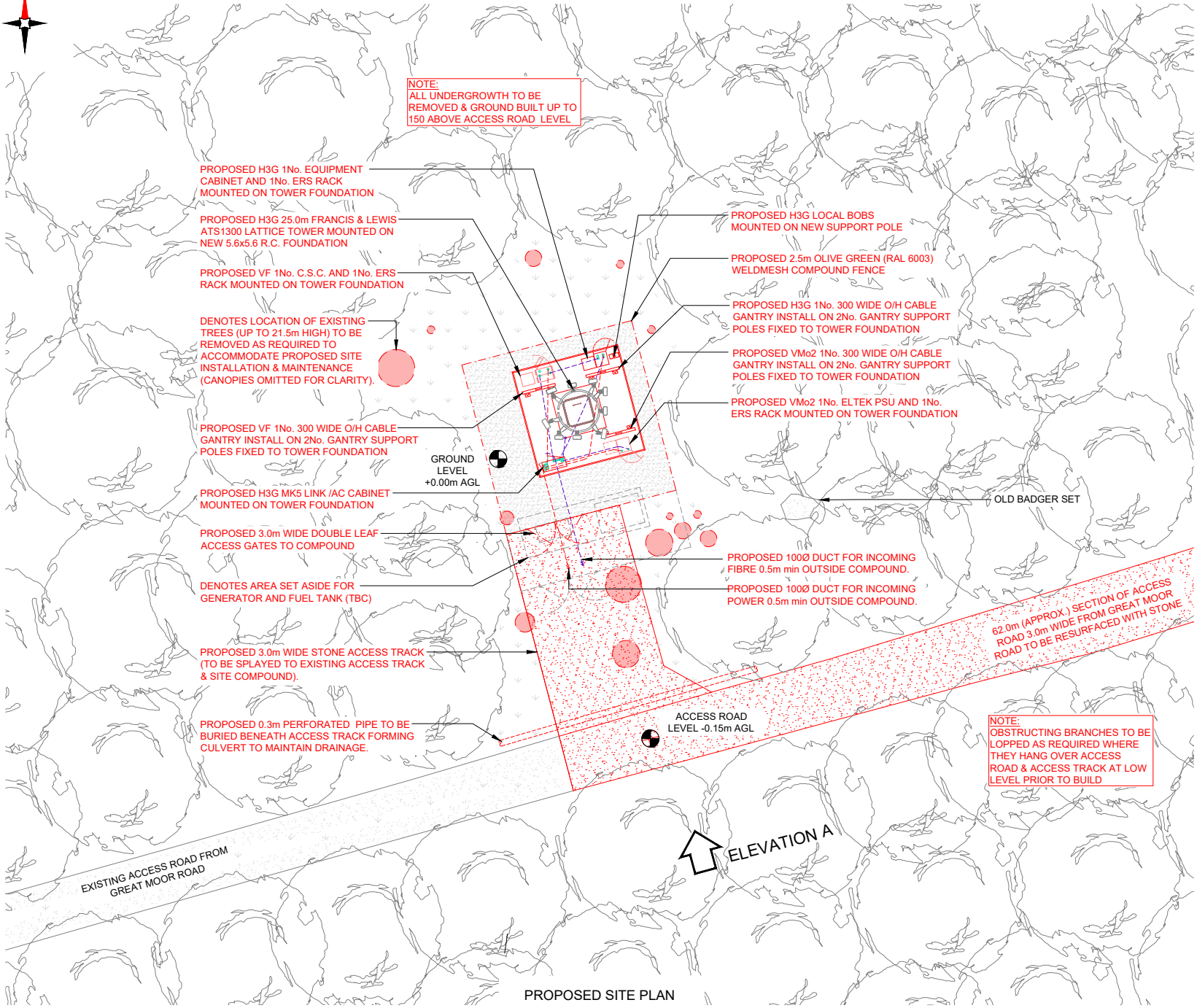
H3G Base Station Information line:
0845 6043000
Available 8am-8pm Monday to Friday

Design Consultant & Principal Contractor:

Unit E, Madison Place, Northampton Road,
Manchester, M40 5AG
Tel: 0161 785 4500 Fax: 0161 785 4501
Web: www.clarke-telecom.com

Site Name:	LAND AT WYKEHAM FOREST	
Trident ID:	8515650	
Address:	LANG GATE HACKNESS NORTH YORKSHIRE YO13 0JX	
Title:	002 - SITE LOCATION PLAN	
Project:	SHARED RURAL NETWORKS	
Purpose of Issue:	PLANNING	
Nominal ID:	1145	3UK Cell ID:
MBNL Cell ID:	SRB076	YO0530
Master Drawing No:	8515650_SRB076_YO0530_M002	
Issue:	B	

CS REF:	VF Cell ID:	VM02 Cell ID:
-	-	-



NOTE:
ALL UNDERGROWTH TO BE REMOVED & GROUND BUILT UP TO 150 ABOVE ACCESS ROAD LEVEL

PROPOSED H3G 1No. EQUIPMENT CABINET AND 1No. ERS RACK MOUNTED ON TOWER FOUNDATION

PROPOSED H3G 25.0m FRANCIS & LEWIS ATS1300 LATTICE TOWER MOUNTED ON NEW 5.6x5.6 R.C. FOUNDATION

PROPOSED VF 1No. C.S.C. AND 1No. ERS RACK MOUNTED ON TOWER FOUNDATION

DENOTES LOCATION OF EXISTING TREES (UP TO 21.5m HIGH) TO BE REMOVED AS REQUIRED TO ACCOMMODATE PROPOSED SITE INSTALLATION & MAINTENANCE (CANOPIES OMITTED FOR CLARITY).

PROPOSED VF 1No. 300 WIDE O/H CABLE GANTRY INSTALL ON 2No. GANTRY SUPPORT POLES FIXED TO TOWER FOUNDATION

PROPOSED H3G MK5 LINK /AC CABINET MOUNTED ON TOWER FOUNDATION

PROPOSED 3.0m WIDE DOUBLE LEAF ACCESS GATES TO COMPOUND

DENOTES AREA SET ASIDE FOR GENERATOR AND FUEL TANK (TBC)

PROPOSED 3.0m WIDE STONE ACCESS TRACK (TO BE SPALLED TO EXISTING ACCESS TRACK & SITE COMPOUND).

PROPOSED 0.3m PERFORATED PIPE TO BE BURIED BENEATH ACCESS TRACK FORMING CULVERT TO MAINTAIN DRAINAGE.

PROPOSED H3G LOCAL BOBS MOUNTED ON NEW SUPPORT POLE

PROPOSED 2.5m OLIVE GREEN (RAL 6003) WELDMESH COMPOUND FENCE

PROPOSED H3G 1No. 300 WIDE O/H CABLE GANTRY INSTALL ON 2No. GANTRY SUPPORT POLES FIXED TO TOWER FOUNDATION

PROPOSED VMo2 1No. 300 WIDE O/H CABLE GANTRY INSTALL ON 2No. GANTRY SUPPORT POLES FIXED TO TOWER FOUNDATION

PROPOSED VMo2 1No. ELTEK PSU AND 1No. ERS RACK MOUNTED ON TOWER FOUNDATION

OLD BADGER SET

PROPOSED 100Ø DUCT FOR INCOMING FIBRE 0.5m min OUTSIDE COMPOUND.

PROPOSED 100Ø DUCT FOR INCOMING POWER 0.5m min OUTSIDE COMPOUND.

62.0m (APPROX.) SECTION OF ACCESS ROAD 3.0m WIDE FROM GREAT MOOR ROAD TO BE RESURFACED WITH STONE

ACCESS ROAD LEVEL -0.15m AG L

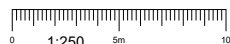
GROUND LEVEL +0.00m AG L

NOTE:
OBSTRUCTING BRANCHES TO BE LOPPED AS REQUIRED WHERE THEY HANG OVER ACCESS ROAD & ACCESS TRACK AT LOW LEVEL PRIOR TO BUILD

EXISTING ACCESS ROAD FROM GREAT MOOR ROAD

ELEVATION A

PROPOSED SITE PLAN



NOTES:

1. ALL DIMENSIONS IN MM UNLESS OTHERWISE NOTED.

NYMNP A
17/02/2022

Master:	MBNL / EE / H3G:	Project:	Purpose of Issue:	Issue:
M002	H3G	SRN	Planning	B

Date:	15/10/2021	Revision / Upgrade Description:	
Drawn:	T. Moss	Revised to suit 3UK comments.	
Checked:	A. Ward		
Approved:	S. Farrell		

Master:	MBNL / EE / H3G:	Project:	Purpose of Issue:	Issue:
M001	H3G	SRN	Planning	A

Date:	28/09/2021	Revision / Upgrade Description:	
Drawn:	A. TAYLOR	First Issue	
Checked:	P. DOYLE		
Approved:	S. FARRELL		



Hutchison 3G UK Limited
Star House, 20 Grenfell Road
Maidenhead, SL6 1EH
Tel: 01628 765 000
Fax: 01628 765 001

H3G Base Station Information line:
0845 6043000
Available 8am-8pm Monday to Friday

Design Consultant & Principal Contractor:



Unit E, Madison Place, Northampton Road,
Manchester, M40 5AG
Tel: 0161 785 4500 Fax: 0161 785 4501
Web: www.clarke-telecom.com

Site Name: LAND AT WYKEHAM FOREST

Trident ID: 8515650

Address: LANG GATE HACKNESS NORTH YORKSHIRE YO13 0JX

Title: 150 PROPOSED SITE PLAN

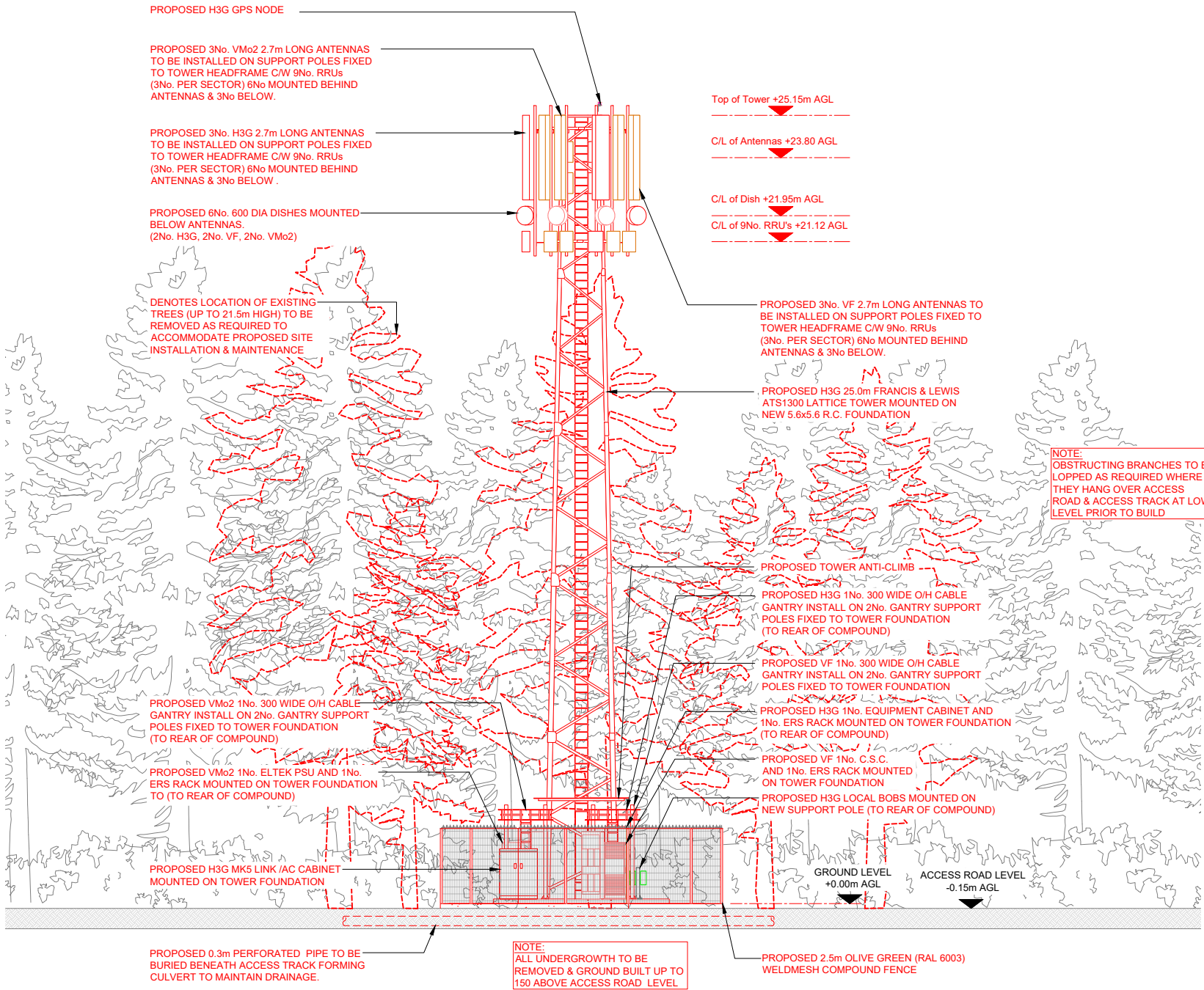
Project: SHARED RURAL NETWORKS

Purpose of Issue: PLANNING

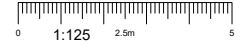
Nominal ID:	MBNL Cell ID:	3UK Cell ID:
1145	SRB076	YO0530

Master Drawing No:	Issue:
8515650_SRB076_YO0530_M002	B

CS REF:	VF Cell ID:	VM02 Cell ID:
-	-	-



PROPOSED SITE ELEVATION A



NOTES:
1. ALL DIMENSIONS IN MM UNLESS OTHERWISE NOTED.

NYMMPA
17/02/2022

Master:	MBNL / EE / H3G:	Project:	Purpose of Issue:	Issue:
M002	H3G	SRN	Planning	B
Date:	Revision / Upgrade Description:			
15/10/2021	Revised to suit 3UK comments.			
Drawn:	Checked:			
T. Moss	A. Ward			
Approved:	S. Farrell			
Master:	MBNL / EE / H3G:	Project:	Purpose of Issue:	Issue:
M001	H3G	SRN	Planning	A
Date:	Revision / Upgrade Description:			
28/09/2021	First Issue			
Drawn:	Checked:			
A. TAYLOR	P. DOYLE			
Approved:	S. FARRELL			

Hutchison 3G UK Limited
Star House, 20 Grenfell Road
Maldenhead, SL6 1EH
Tel: 01628 765 000
Fax: 01628 765 001

H3G Base Station Information line:
0845 6043000
Available 8am-8pm Monday to Friday

Design Consultant & Principal Contractor:

CLARKE telecom
Unit E, Madison Place, Northampton Road,
Manchester, M40 5AG
Tel: 0161 785 4500 Fax: 0161 785 4501
Web: www.clarke-telecom.com

Site Name: **LAND AT WYKEHAM FOREST**

Trident ID: **8515650**

Address: **LANG GATE HACKNESS NORTH YORKSHIRE YO13 0JX**

Title: **250 PROPOSED SITE ELEVATION A**

Project: **SHARED RURAL NETWORKS**

Purpose of Issue: **PLANNING**

Nominal ID:	MBNL Cell ID:	3UK Cell ID:
1145	SRB076	YO0530

Master Drawing No: **8515650_SRB076_YO0530_M002** Issue: **B**

CS REF:	VF Cell ID:	VM02 Cell ID:
-	-	-