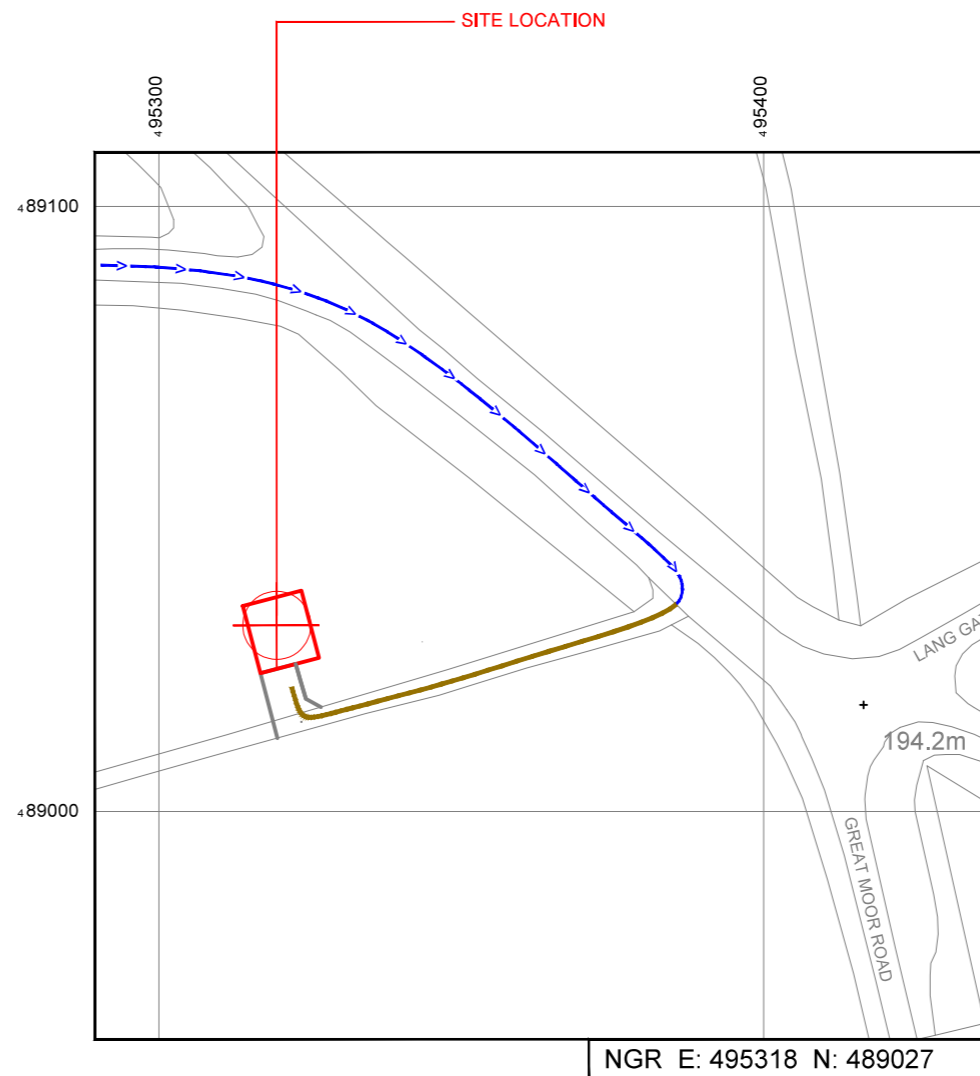


Reproduced by permission of Ordnance Survey on behalf of the Controller of Her Majesty's Stationery Office
All rights reserved. © Crown Copyright licence no. 100022432



Reproduced by permission of Ordnance Survey on behalf of the Controller of Her Majesty's Stationery Office
All rights reserved. © Crown Copyright licence no. 100022432

100mm
50mm
10mm



SITE AREA PLAN



SITE LOCATION PLAN

NYMNP
11/02/2022



SITE PHOTOGRAPH



SCAN ME

GOOGLE MAPS - HYPERLINK

GOOGLE STREET VIEW - HYPERLINK

NOTES:

1. ALL DIMENSIONS IN MM UNLESS OTHERWISE NOTED.

DIRECTIONS TO SITE:

EXIT A1(M) HEADING EAST TOWARDS THIRSK ALONG THE A61 AND THEN TAKE THE A170 TOWARDS HELMSLEY. CONTINUE ALONG THE A170 FOR APPROX. 35.0KM TOWARDS WYKEHAM THEN TURN LEFT ONTO FOTHILL LANE. FOLLOW THE ROAD FOR APPROX. 500.0m THEN TURN LEFT ONTO GREAT MOOR ROAD. AFTER APPROX. 6.0KM THE SITE ACCESS ROAD IS ON THE RIGHT (BEFORE THE JUNCTION WITH LANG GATE ON THE LEFT). PROCEED ALONG EXISTING ACCESS ROAD FOR APPROX. 62.0m AND SITE IS TO BE SITUATED ON THE RIGHT SET BACK 12.0m IN THE TREES.



Master:	MBNL / EE / H3G	Project:	SRN	Purpose of Issue:	Planning	Issue:	B
Date:	15/10/2021	Revision / Upgrade Description:					
Drawn:	T.Moss	Revised to suit 3UK comments.					
Checked:	A.Ward						
Approved:	S.FARRELL						
Master:	MBNL / EE / H3G	Project:	SRN	Purpose of Issue:	Planning	Issue:	A
Date:	28/09/2021	Revision / Upgrade Description:					
Drawn:	A.TAYLOR	First Issue					
Checked:	P. DOYLE						
Approved:	S.FARRELL						



Hutchison 3G UK Limited
Star House, 20 Grenfell Road
Maidenhead, SL6 1EH
Tel: 01628 765 000
Fax: 01628 765 001

H3G Base Station Information line:
0845 6043000
Available 8am-8pm Monday to Friday

Design Consultant & Principal Contractor:



Site Name:	LAND AT WYKEHAM FOREST	
Trident ID:	8515650	
Address:	LANG GATE HACKNESS NORTH YORKSHIRE YO13 0JX	
Title:	002 - SITE LOCATION PLAN	
Project:	SHARED RURAL NETWORKS	
Purpose of Issue:	PLANNING	
Nominal ID:	MBNL Cell ID:	3UK Cell ID:
1145	SRB076	YO0530
Master Drawing No:	8515650_SRB076_YO0530_M002	
Issue:	B	

CS REF:	VF Cell ID:	VM02 Cell ID:
-	-	-



NOTE:
ALL UNDERGROWTH TO BE
REMOVED & GROUND BUILT UP TO
150 ABOVE ACCESS ROAD LEVEL

PROPOSED H3G 1No. EQUIPMENT
CABINET AND 1No. ERS RACK
MOUNTED ON TOWER FOUNDATION

PROPOSED H3G 25.0m FRANCIS & LEWIS
ATS1300 LATTICE TOWER MOUNTED ON
NEW 5.6x5.6 R.C. FOUNDATION

PROPOSED VF 1No. C.S.C. AND 1No. ERS
RACK MOUNTED ON TOWER FOUNDATION

DENOTES LOCATION OF EXISTING
TREES (UP TO 21.5m HIGH) TO BE
REMOVED AS REQUIRED TO
ACCOMMODATE PROPOSED SITE
INSTALLATION & MAINTENANCE
(CANOPIES OMITTED FOR CLARITY).

PROPOSED VF 1No. 300 WIDE O/H CABLE
GANTRY INSTALL ON 2No. GANTRY SUPPORT
POLES FIXED TO TOWER FOUNDATION

PROPOSED H3G MK5 LINK /AC CABINET
MOUNTED ON TOWER FOUNDATION

PROPOSED 3.0m WIDE DOUBLE LEAF
ACCESS GATES TO COMPOUND

DENOTES AREA SET ASIDE FOR
GENERATOR AND FUEL TANK (TBC)

PROPOSED 3.0m WIDE STONE ACCESS TRACK
(TO BE SPLAYED TO EXISTING ACCESS TRACK
& SITE COMPOUND).

PROPOSED 0.3m PERFORATED PIPE TO BE
BURIED BENEATH ACCESS TRACK FORMING
CULVERT TO MAINTAIN DRAINAGE.

PROPOSED H3G LOCAL BOBS
MOUNTED ON NEW SUPPORT POLE

PROPOSED 2.5m OLIVE GREEN (RAL 6003)
WELDMESH COMPOUND FENCE

PROPOSED H3G 1No. 300 WIDE O/H CABLE
GANTRY INSTALL ON 2No. GANTRY SUPPORT
POLES FIXED TO TOWER FOUNDATION

PROPOSED VMo2 1No. 300 WIDE O/H CABLE
GANTRY INSTALL ON 2No. GANTRY SUPPORT
POLES FIXED TO TOWER FOUNDATION

PROPOSED VMo2 1No. ELTEK PSU AND 1No.
ERS RACK MOUNTED ON TOWER FOUNDATION

GROUND
LEVEL
+0.00m AGL

OLD BADGER SET

PROPOSED 100Ø DUCT FOR INCOMING
FIBRE 0.5m min OUTSIDE COMPOUND.

PROPOSED 100Ø DUCT FOR INCOMING
POWER 0.5m min OUTSIDE COMPOUND.

ACCESS ROAD
LEVEL -0.15m AGL

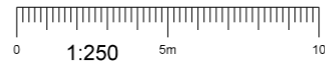
62.0m (APPROX.) SECTION OF ACCESS
ROAD 3.0m WIDE FROM GREAT MOOR
ROAD TO BE RESURFACED WITH STONE

NOTE:
OBSTRUCTING BRANCHES TO BE
LOPPED AS REQUIRED WHERE
THEY HANG OVER ACCESS
ROAD & ACCESS TRACK AT LOW
LEVEL PRIOR TO BUILD

ELEVATION A

EXISTING ACCESS ROAD FROM
GREAT MOOR ROAD

PROPOSED SITE PLAN



NOTES:

- ALL DIMENSIONS IN MM UNLESS OTHERWISE NOTED.



Master:	MBNL / EE / H3G	Project:	SRN	Purpose of Issue:	Planning	Issue:	B
Date:	15/10/2021	Revision / Upgrade Description:					
Drawn:	T.Moss	Revised to suit 3UK comments.					
Checked:	A.Ward						
Approved:	S.Farrell						
Master:	MBNL / EE / H3G	Project:	SRN	Purpose of Issue:	Planning	Issue:	A
Date:	28/09/2021	Revision / Upgrade Description:					
Drawn:	A.TAYLOR	First Issue					
Checked:	P. DOYLE						
Approved:	S.FARRELL						



Hutchison 3G UK Limited
Star House, 20 Grenfell Road
Maidenhead, SL6 1EH
Tel: 01628 765 000
Fax: 01628 765 001

H3G Base Station Information Line:
0845 6043000
Available 8am-8pm Monday to Friday

Design Consultant & Principal Contractor:



Unit E, Madison Place, Northampton Road,
Manchester, M40 5AG
Tel: 0161 785 4500 Fax: 0161 785 4501
Web: www.clarke-telecom.com

Site Name: LAND AT WYKEHAM FOREST

Trident ID: 8515650

Address:
LANG GATE
HACKNESS
NORTH YORKSHIRE
YO13 0JX

Title: 150 PROPOSED SITE PLAN

Project: SHARED RURAL NETWORKS

Purpose of Issue: PLANNING

Nominal ID:	1145	MBNL Cell ID:	SRB076	3UK Cell ID:	YO0530
-------------	------	---------------	--------	--------------	--------

Master Drawing No:	8515650_SRB076_YO0530_M002	Issue:	B
--------------------	----------------------------	--------	---

CS REF:	VF Cell ID:	VM02 Cell ID:
-	-	-

PROPOSED H3G GPS NODE

PROPOSED 3No. VMo2 2.7m LONG ANTENNAS TO BE INSTALLED ON SUPPORT POLES FIXED TO TOWER HEADFRAME C/W 9No. RRUs (3No. PER SECTOR) 6No MOUNTED BEHIND ANTENNAS & 3No BELOW.

PROPOSED 3No. H3G 2.7m LONG ANTENNAS TO BE INSTALLED ON SUPPORT POLES FIXED TO TOWER HEADFRAME C/W 9No. RRUs (3No. PER SECTOR) 6No MOUNTED BEHIND ANTENNAS & 3No BELOW.

PROPOSED 6No. 600 DIA DISHES MOUNTED BELOW ANTENNAS. (2No. H3G, 2No. VF, 2No. VMo2)

DENOTES LOCATION OF EXISTING TREES (UP TO 21.5m HIGH) TO BE REMOVED AS REQUIRED TO ACCOMMODATE PROPOSED SITE INSTALLATION & MAINTENANCE

Top of Tower +25.15m AGL

C/L of Antennas +23.80 AGL

C/L of Dish +21.95m AGL

C/L of 9No. RRU's +21.12 AGL

PROPOSED 3No. VF 2.7m LONG ANTENNAS TO BE INSTALLED ON SUPPORT POLES FIXED TO TOWER HEADFRAME C/W 9No. RRUs (3No. PER SECTOR) 6No MOUNTED BEHIND ANTENNAS & 3No BELOW.

PROPOSED H3G 25.0m FRANCIS & LEWIS ATS1300 LATTICE TOWER MOUNTED ON NEW 5.6x5.6 R.C. FOUNDATION

NOTE:
OBSTRUCTING BRANCHES TO BE LOPPED AS REQUIRED WHERE THEY HANG OVER ACCESS ROAD & ACCESS TRACK AT LOW LEVEL PRIOR TO BUILD

PROPOSED TOWER ANTI-CLIMB

PROPOSED H3G 1No. 300 WIDE O/H CABLE GANTRY INSTALL ON 2No. GANTRY SUPPORT POLES FIXED TO TOWER FOUNDATION (TO REAR OF COMPOUND)

PROPOSED VF 1No. 300 WIDE O/H CABLE GANTRY INSTALL ON 2No. GANTRY SUPPORT POLES FIXED TO TOWER FOUNDATION

PROPOSED H3G 1No. EQUIPMENT CABINET AND 1No. ERS RACK MOUNTED ON TOWER FOUNDATION (TO REAR OF COMPOUND)

PROPOSED VF 1No. C.S.C. AND 1No. ERS RACK MOUNTED ON TOWER FOUNDATION

PROPOSED H3G LOCAL BOBS MOUNTED ON NEW SUPPORT POLE (TO REAR OF COMPOUND)

PROPOSED VMo2 1No. 300 WIDE O/H CABLE GANTRY INSTALL ON 2No. GANTRY SUPPORT POLES FIXED TO TOWER FOUNDATION (TO REAR OF COMPOUND)

PROPOSED VMo2 1No. ELTEK PSU AND 1No. ERS RACK MOUNTED ON TOWER FOUNDATION (TO REAR OF COMPOUND)

PROPOSED H3G MK5 LINK /AC CABINET MOUNTED ON TOWER FOUNDATION

GROUND LEVEL +0.00m AGL

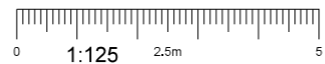
ACCESS ROAD LEVEL -0.15m AGL

PROPOSED 0.3m PERFORATED PIPE TO BE BURIED BENEATH ACCESS TRACK FORMING CULVERT TO MAINTAIN DRAINAGE.

NOTE:
ALL UNDERGROWTH TO BE REMOVED & GROUND BUILT UP TO 150 ABOVE ACCESS ROAD LEVEL

PROPOSED 2.5m OLIVE GREEN (RAL 6003) WELDMESH COMPOUND FENCE

PROPOSED SITE ELEVATION A



NOTES:

- ALL DIMENSIONS IN MM UNLESS OTHERWISE NOTED.

NYMNP

11/02/2022

Master:	MBNL / EE / H3G	Project:	SRN	Purpose of Issue:	Planning	Issue:	B
Date:	15/10/2021	Revision / Upgrade Description:					
Drawn:	T.Moss	Revised to suit 3UK comments.					
Checked:	A.Ward						
Approved:	S.Farrell						
Master:	MBNL / EE / H3G	Project:	SRN	Purpose of Issue:	Planning	Issue:	A
Date:	28/09/2021	Revision / Upgrade Description:					
Drawn:	A.TAYLOR	First Issue					
Checked:	P. DOYLE						
Approved:	S.FARRELL						



Hutchison 3G UK Limited
Star House, 20 Grenfell Road
Maidenhead, SL6 1EH
Tel: 01628 765 000
Fax: 01628 765 001

H3G Base Station Information line:
0845 6043000
Available 8am-8pm Monday to Friday

Design Consultant & Principal Contractor:



Unit E, Madison Place, Northampton Road,
Manchester, M40 5AG
Tel: 0161 785 4500 Fax: 0161 785 4501
Web: www.clarke-telecom.com

Site Name: **LAND AT WYKEHAM FOREST**

Trident ID: **8515650**

Address:
**LANG GATE
HACKNESS
NORTH YORKSHIRE
YO13 0JX**

Title: **250 PROPOSED SITE ELEVATION A**

Project: **SHARED RURAL NETWORKS**

Purpose of Issue: **PLANNING**

Nominal ID:	MBNL Cell ID:	3UK Cell ID:
1145	SRB076	YO0530

Master Drawing No:	Issue:
8515650_SRB076_YO0530_M002	B

CS REF:	VF Cell ID:	VM02 Cell ID:
-	-	-