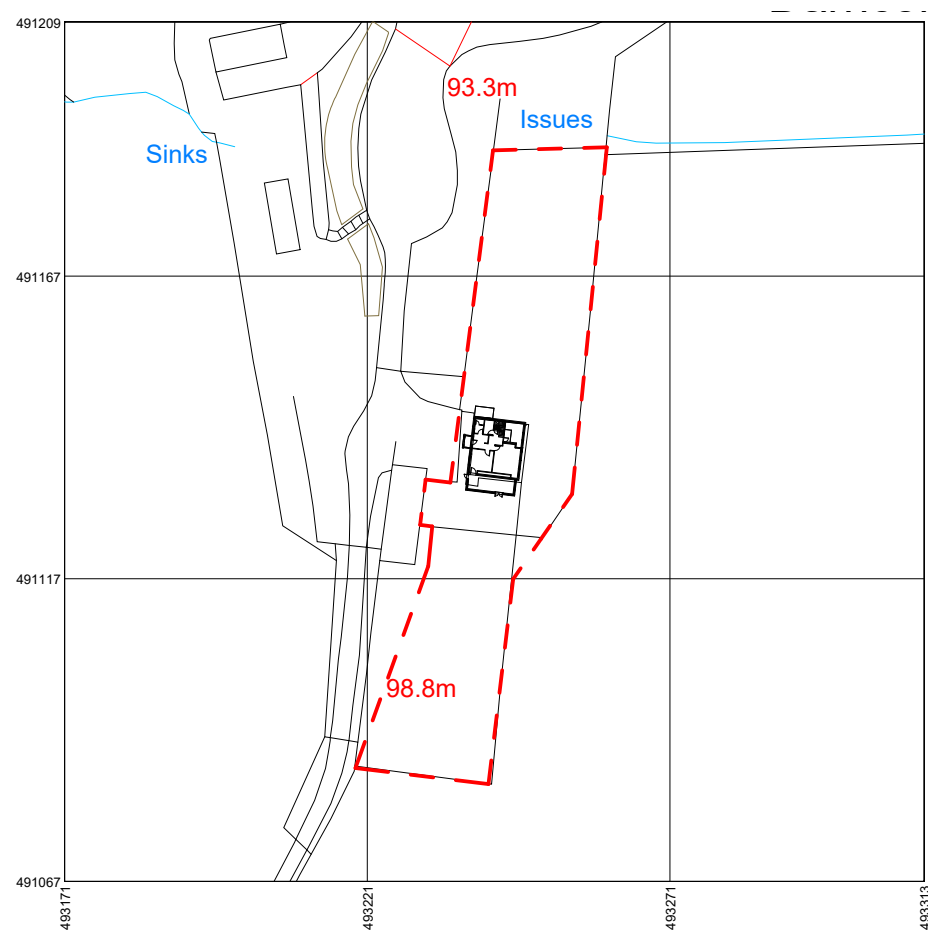


NYMNP
21/02/2022



EP1 02-SL-EP1 - Existing Drawings - Site Location Plan
1 : 1250

AREA & MEASUREMENT
 This drawing is for information only and does not constitute a contract. It is the responsibility of the client to ensure that the information provided is accurate and complete. The client is responsible for any errors or omissions in this drawing and for any consequences arising therefrom. The client is also responsible for any costs incurred in connection with the preparation of this drawing.

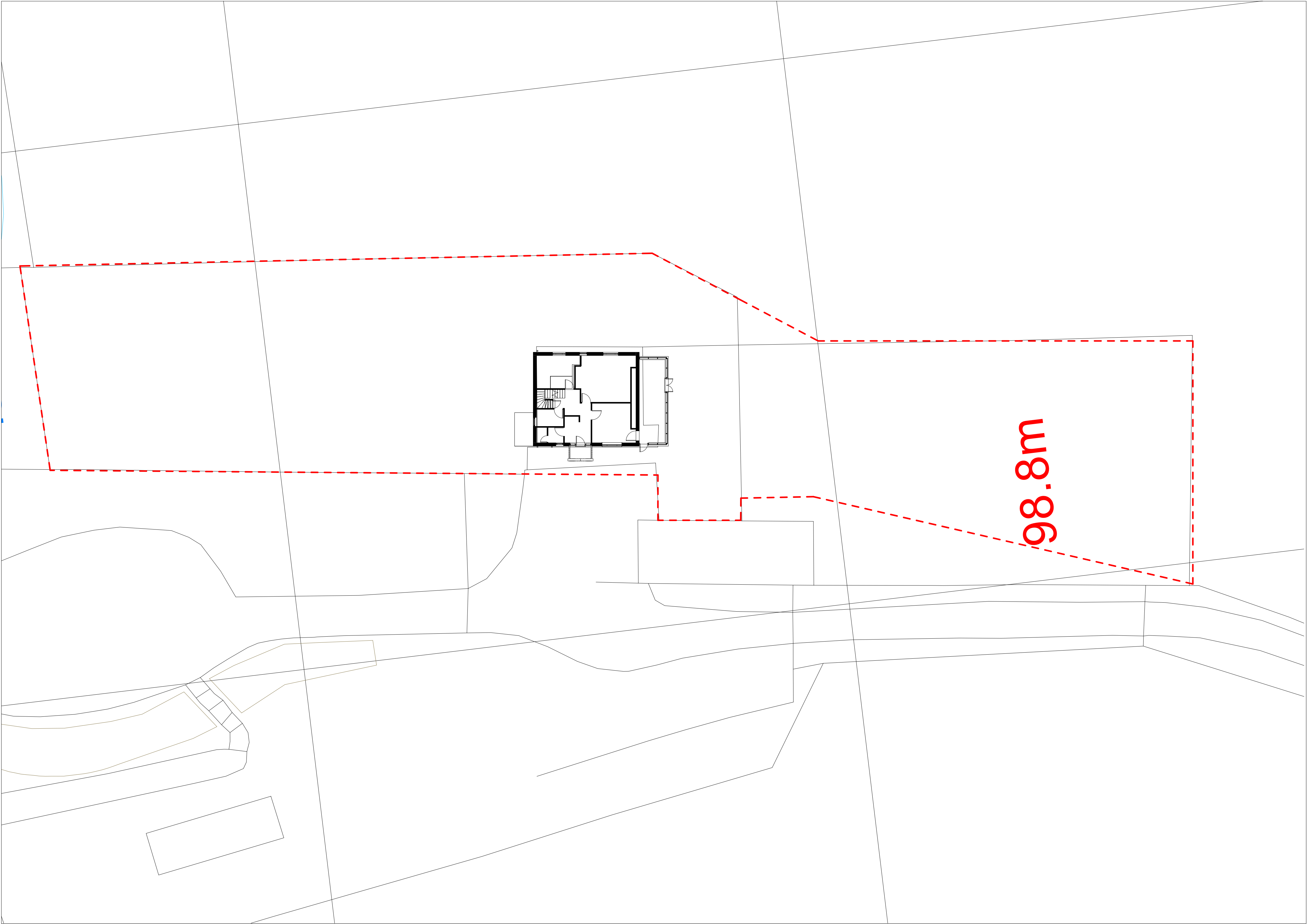
FOR ELECTRONIC DATA ISSUE
 This drawing is for information only and does not constitute a contract. It is the responsibility of the client to ensure that the information provided is accurate and complete. The client is responsible for any errors or omissions in this drawing and for any consequences arising therefrom. The client is also responsible for any costs incurred in connection with the preparation of this drawing.

NOTES

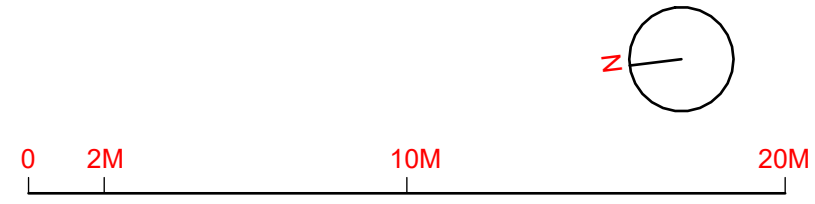
DO NOT SCALE FROM THIS DRAWING
 This drawing is for information only and does not constitute a contract. It is the responsibility of the client to ensure that the information provided is accurate and complete. The client is responsible for any errors or omissions in this drawing and for any consequences arising therefrom. The client is also responsible for any costs incurred in connection with the preparation of this drawing.

STRUCTURE
 This drawing is for information only and does not constitute a contract. It is the responsibility of the client to ensure that the information provided is accurate and complete. The client is responsible for any errors or omissions in this drawing and for any consequences arising therefrom. The client is also responsible for any costs incurred in connection with the preparation of this drawing.

REVISION	DATE	AUTHOR	STATUS	AMENDMENT
1	14/02/2021	CJW	Draft Building Control	Preliminary Building Control



EP1 02-00-01 - Existing Drawings - Site Plan
1 : 200



AREA & MEASUREMENT
This drawing is for information only and should not be used for any other purpose without the consent of the author. The author is not responsible for any errors or omissions in this drawing.

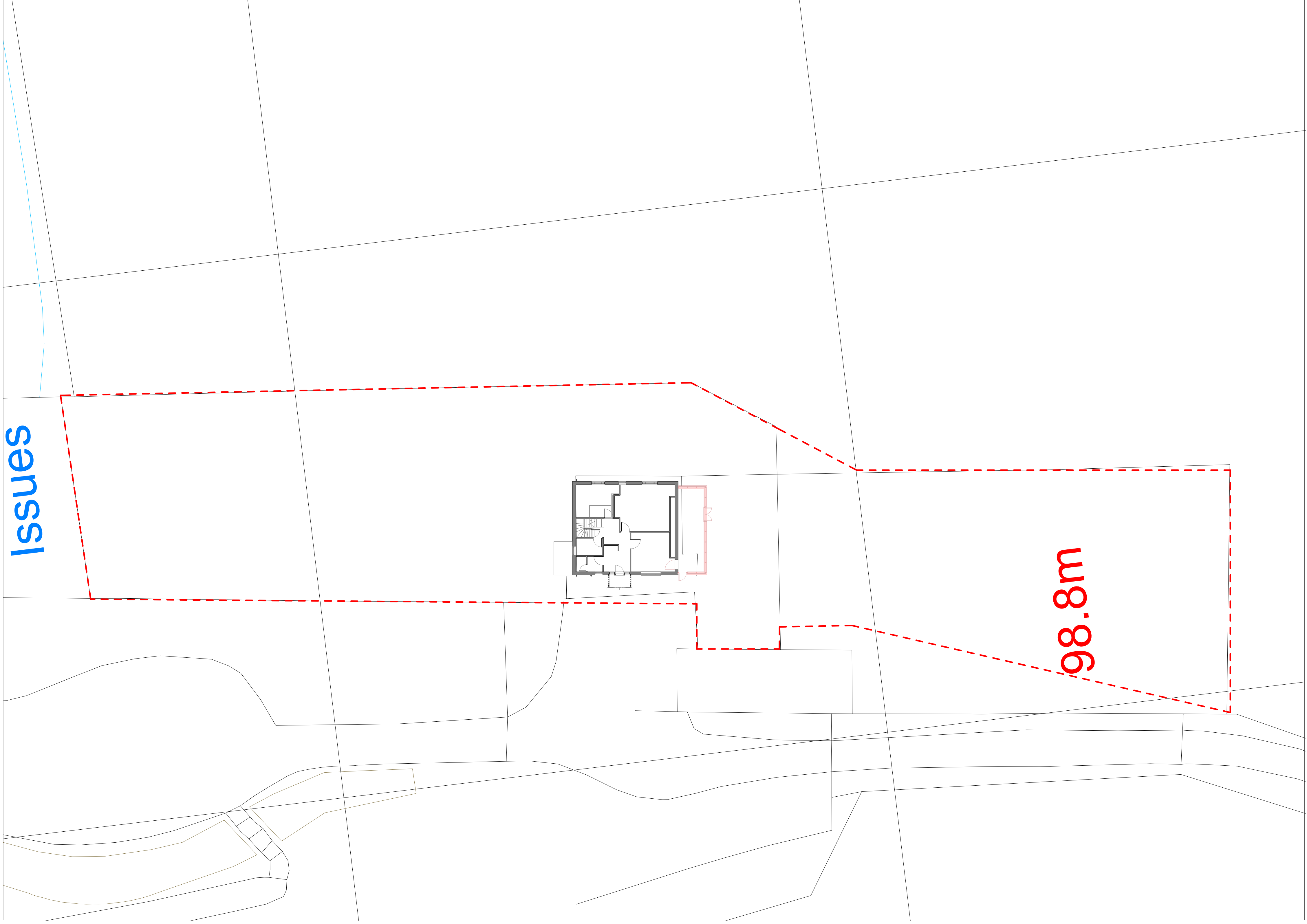
FOR ELECTRONIC DATA ISSUE
This drawing is for information only and should not be used for any other purpose without the consent of the author. The author is not responsible for any errors or omissions in this drawing.

NOTES
1. This drawing is for information only and should not be used for any other purpose without the consent of the author. The author is not responsible for any errors or omissions in this drawing.

DO NOT SCALE FROM THIS DRAWING
This drawing is for information only and should not be used for any other purpose without the consent of the author. The author is not responsible for any errors or omissions in this drawing.

STRUCTURE
This drawing is for information only and should not be used for any other purpose without the consent of the author. The author is not responsible for any errors or omissions in this drawing.

REVISION	DATE	AUTHOR	STATUS	AMENDMENT
1	17/02/2022	CJW	Planning	Planning



EP1 02-00-01 - Demolition Drawings - Site Plan
1 : 200

AREA & MEASUREMENT
 All measurements are taken from the centre of the structure unless otherwise stated.
 All measurements are taken from the centre of the structure unless otherwise stated.
 All measurements are taken from the centre of the structure unless otherwise stated.

FOR ELECTRONIC DATA ISSUE
 This drawing is intended for use in the production of a Building Information Modelling (BIM) model.
 It is not intended for use in the production of a 2D CAD drawing.
 It is not intended for use in the production of a 2D CAD drawing.

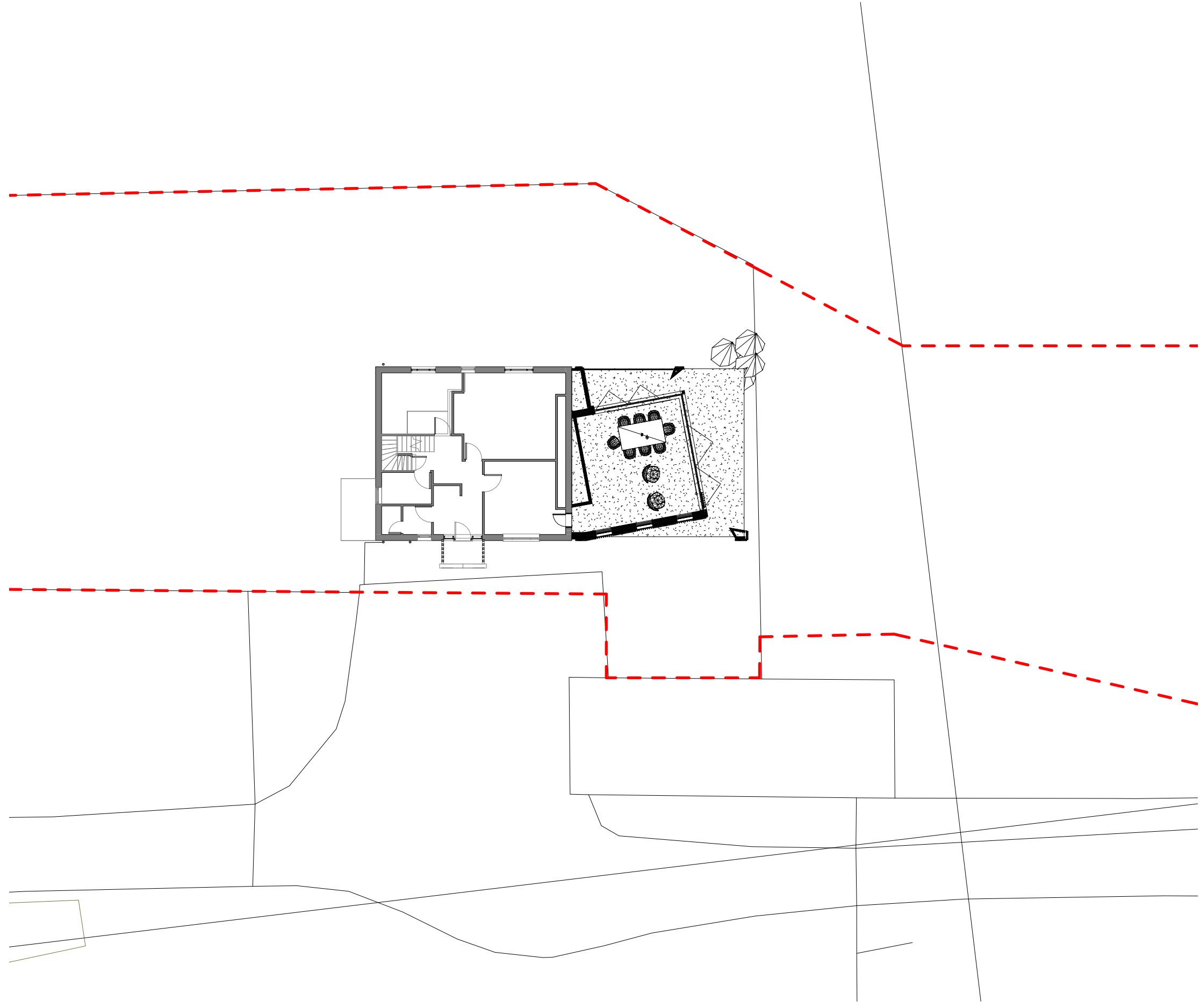
NOTES
 1. All measurements are taken from the centre of the structure unless otherwise stated.
 2. All measurements are taken from the centre of the structure unless otherwise stated.
 3. All measurements are taken from the centre of the structure unless otherwise stated.

DO NOT SCALE FROM THIS DRAWING
 All dimensions are given in millimetres unless otherwise stated.
 All dimensions are given in millimetres unless otherwise stated.
 All dimensions are given in millimetres unless otherwise stated.

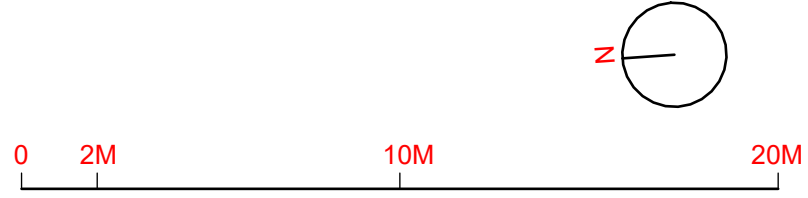
STRUCTURE
 This drawing is intended for use in the production of a BIM model.
 It is not intended for use in the production of a 2D CAD drawing.
 It is not intended for use in the production of a 2D CAD drawing.

REVISION	DATE	AUTHOR	STATUS	AMENDMENT
1	17/02/2022	CJW	Planning	Planning

NYMNP
21/02/2022



PSP1 04-00-PSP - Proposed Site Plan
1 : 200



AREA & MEASUREMENT
 All areas are subject to the final planning application and the final planning conditions. The client is advised to check the final planning conditions for any changes to the area and measurement. The client is also advised to check the final planning conditions for any changes to the area and measurement.

FOR ELECTRONIC DATA ISSUE
 The client is advised to check the final planning conditions for any changes to the area and measurement. The client is also advised to check the final planning conditions for any changes to the area and measurement.

NOTES

REVISION	DATE	AUTHOR	STATUS	AMENDMENT
1	17/02/2022	CJW	Planning	Planning

PROJECT TITLE
 21113 - Darncombe Farm, Langdale End, Scarborough, YO13 0LH

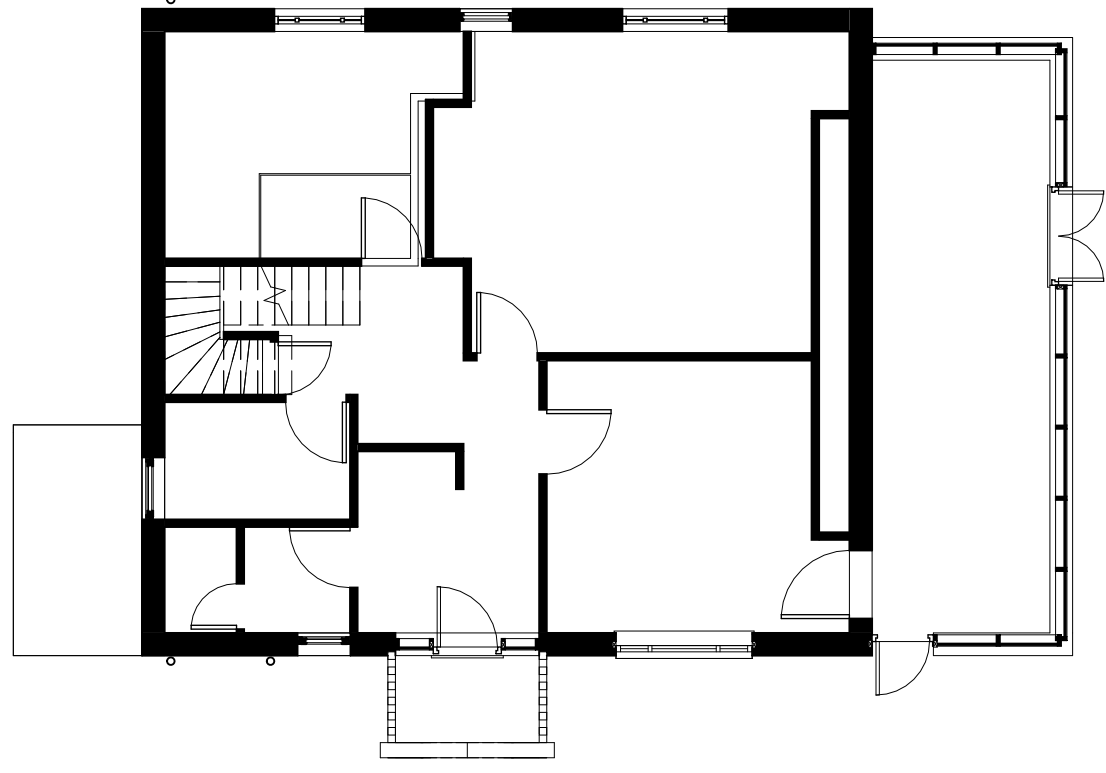
DRAWING NO. DRAWING NAME. REVISION
 04-00 - Proposed - Site Plan - Rev 1

CLIENT
 David & Mandy Wood

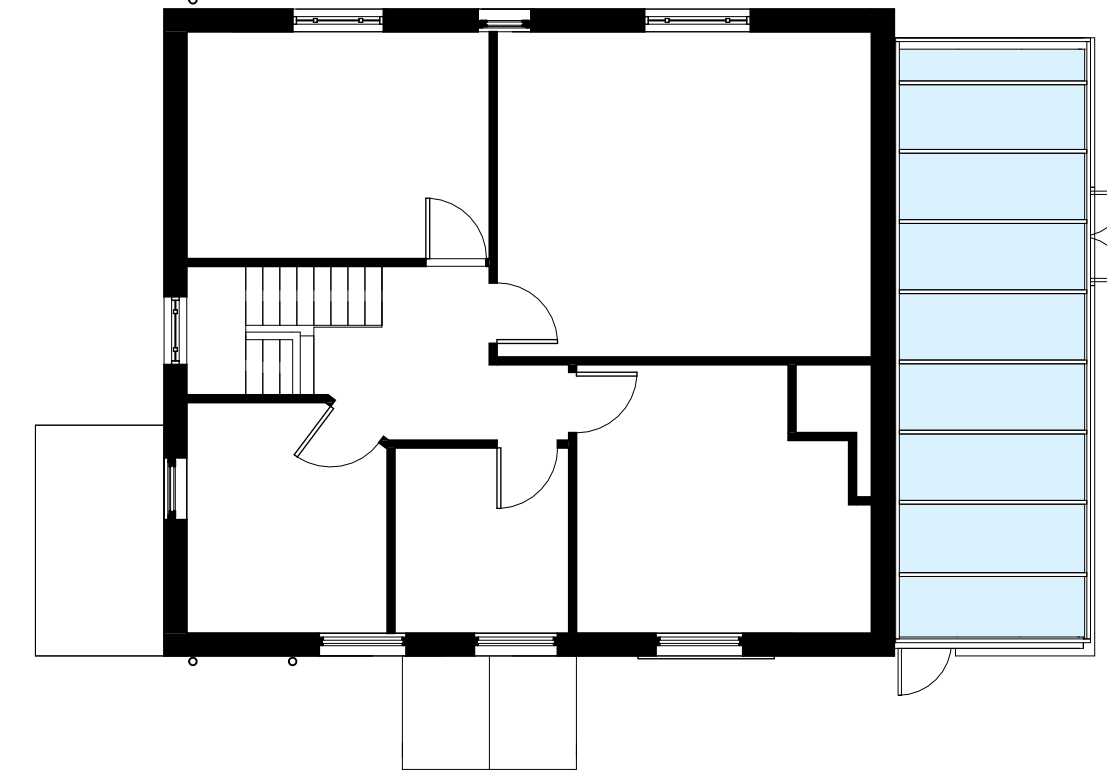
HOLT BECK

© Copyright 2022 Holt Beck. All rights reserved. This drawing is the property of Holt Beck and is not to be reproduced or used in any way without the written consent of Holt Beck. The client is advised to check the final planning conditions for any changes to the area and measurement. The client is also advised to check the final planning conditions for any changes to the area and measurement.

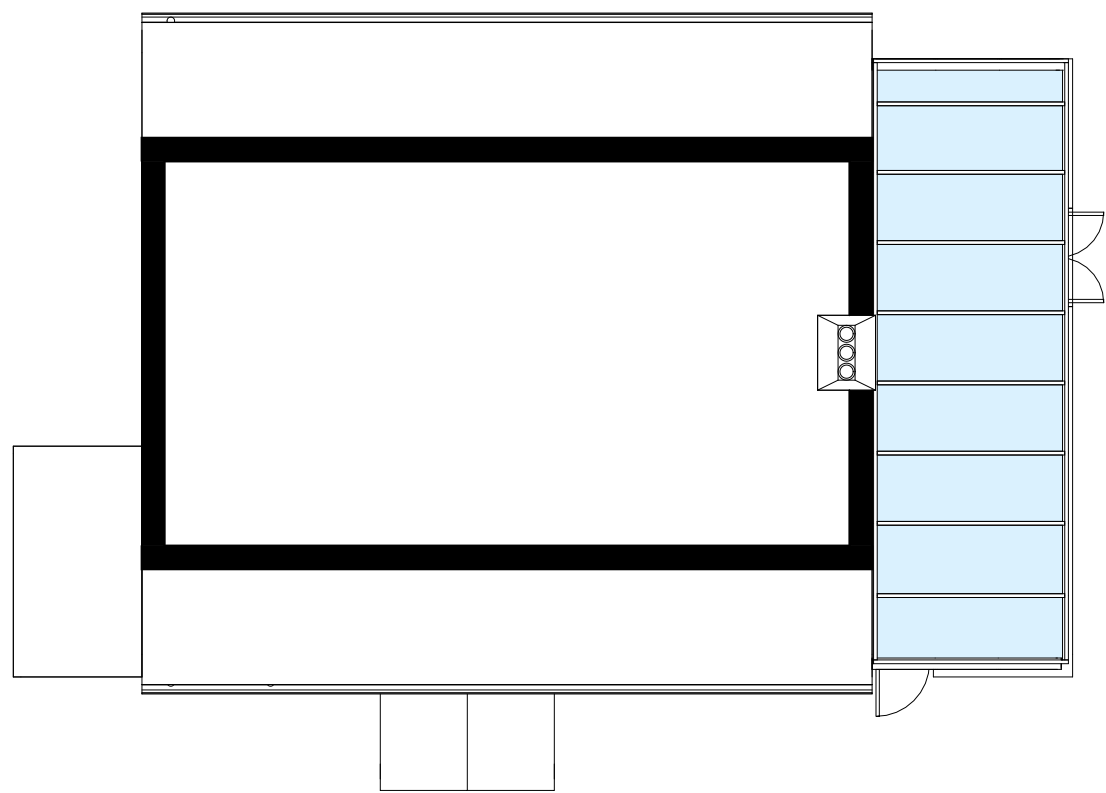
NYMNPA
21/02/2022



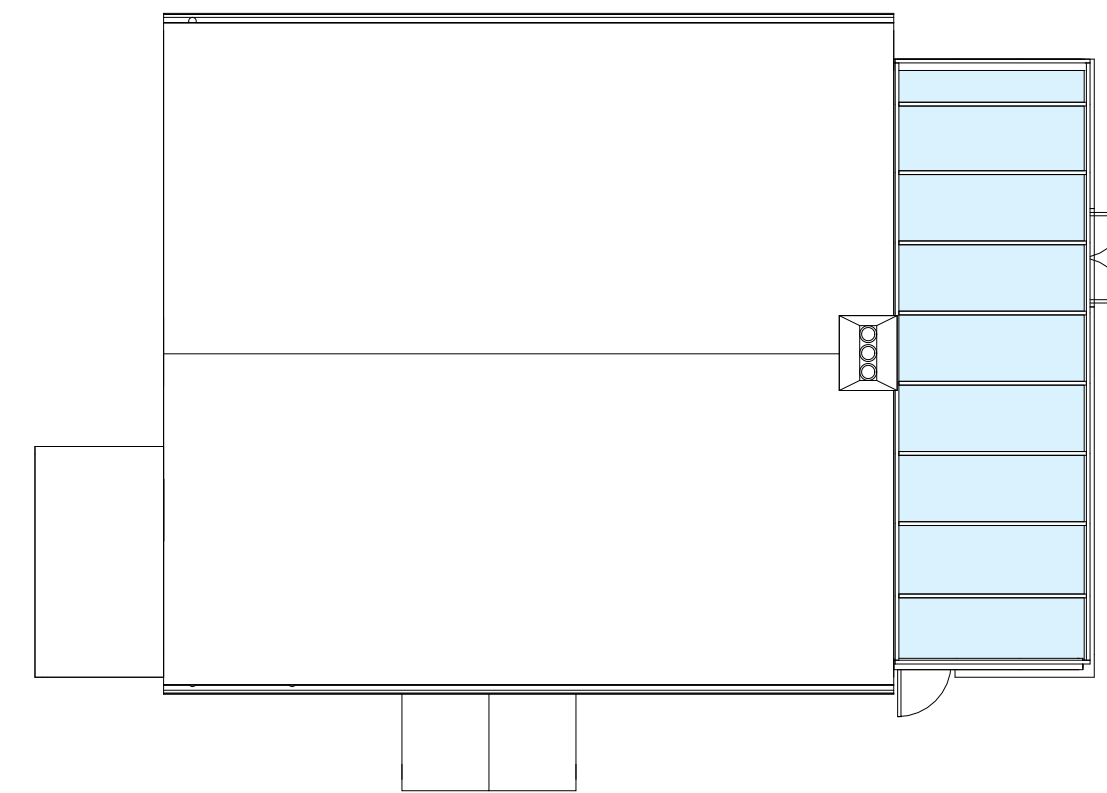
EPG 02-01-EPG - Existing Plans - Ground Floor
1 : 100



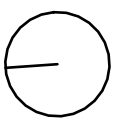
EP1 02-01-EP1 - Existing Plans - First Floor
1 : 100



EP2 02-01-EP2 - Existing Plans - Second Floor
1 : 100



EPR 02-01-EPR - Existing Plans - Roof
1 : 100



PROJECT TITLE
21113 - Darncombe Farm, Langdale End, Scarborough, YO13 0LH

DRAWING NO. DRAWING NAME REVISION
02-01 - Existing Plans - Rev 1

CLIENT
David & Mandy Wood

HOLT BECK

DATE PLOTTED: 19/02/2022 11:15:00
DRAWING NO.: 21113 - Darncombe Farm, Langdale End, Scarborough, YO13 0LH - 02-01 - Existing Plans - Rev 1
FILE NAME: 21113 - Darncombe Farm, Langdale End, Scarborough, YO13 0LH - 02-01 - Existing Plans - Rev 1.dwg

SCALE@A1 = 1 : 100

AREA & MEASUREMENT
This drawing is a computer-generated drawing and is not to be used for construction purposes. It is intended for information only. All dimensions are in millimeters unless otherwise stated. The drawing is not to be used for any other purpose without the written consent of the author. The drawing is the property of the author and is not to be reproduced or distributed in any form without the written consent of the author.

FOR ELECTRONIC DATA ISSUE
This drawing is a computer-generated drawing and is not to be used for construction purposes. It is intended for information only. All dimensions are in millimeters unless otherwise stated. The drawing is not to be used for any other purpose without the written consent of the author. The drawing is the property of the author and is not to be reproduced or distributed in any form without the written consent of the author.

DO NOT SCALE FROM THIS DRAWING
This drawing is a computer-generated drawing and is not to be used for construction purposes. It is intended for information only. All dimensions are in millimeters unless otherwise stated. The drawing is not to be used for any other purpose without the written consent of the author. The drawing is the property of the author and is not to be reproduced or distributed in any form without the written consent of the author.

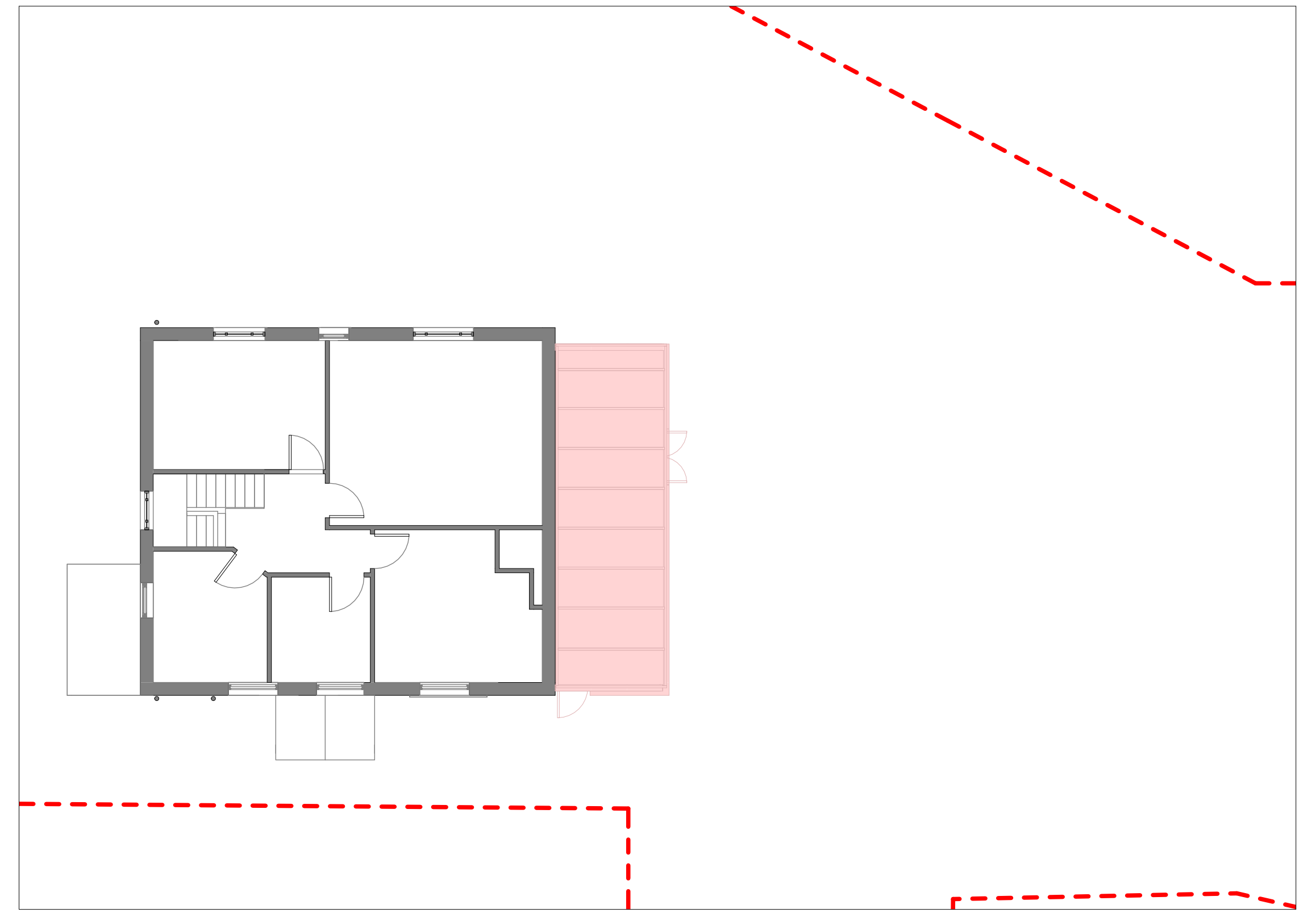
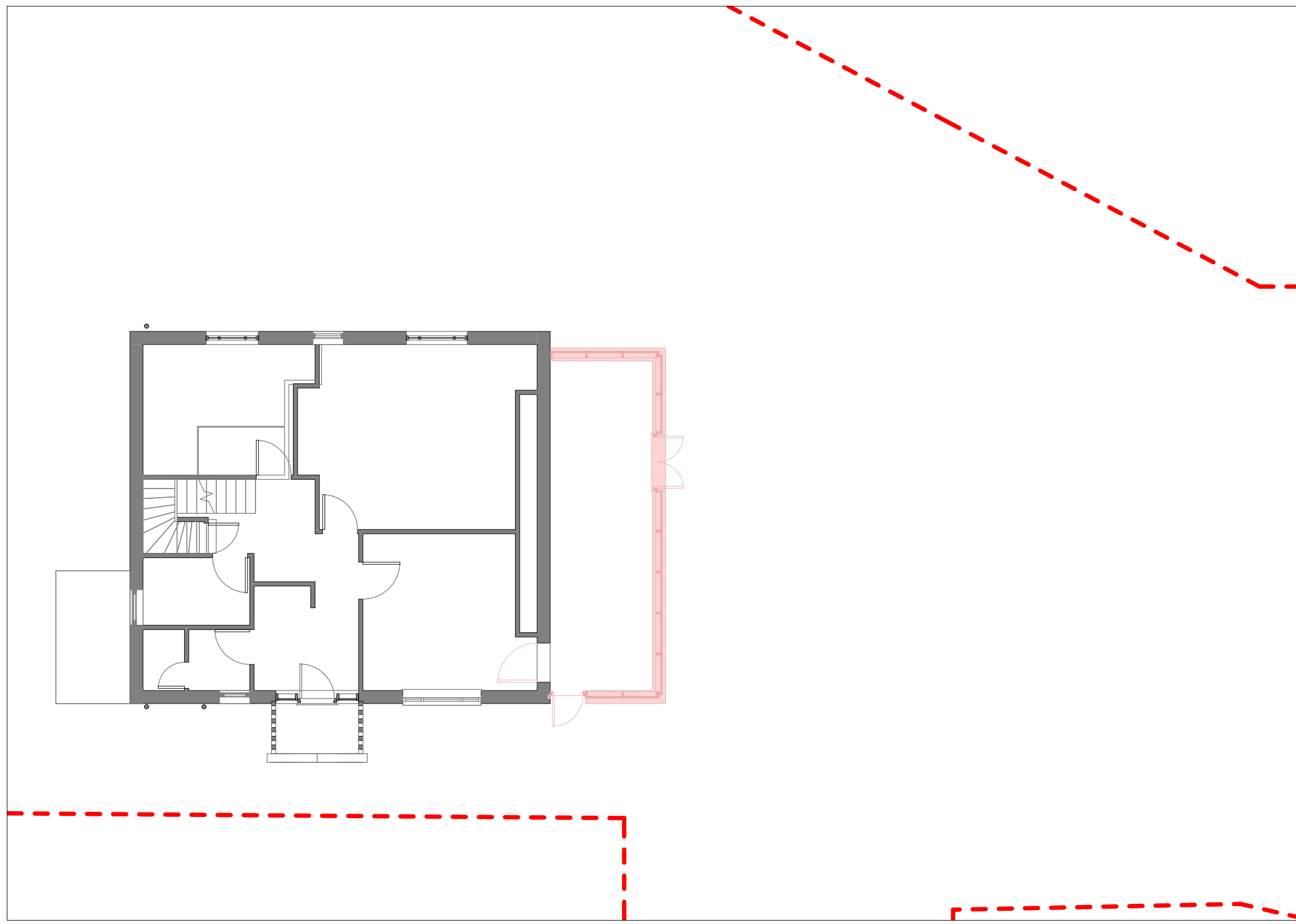
STRUCTURE
This drawing is a computer-generated drawing and is not to be used for construction purposes. It is intended for information only. All dimensions are in millimeters unless otherwise stated. The drawing is not to be used for any other purpose without the written consent of the author. The drawing is the property of the author and is not to be reproduced or distributed in any form without the written consent of the author.

NOTES

REVISION	DATE	AUTHOR	STATUS	AMENDMENT
1	17/02/2022	CJW	Planning	Planning

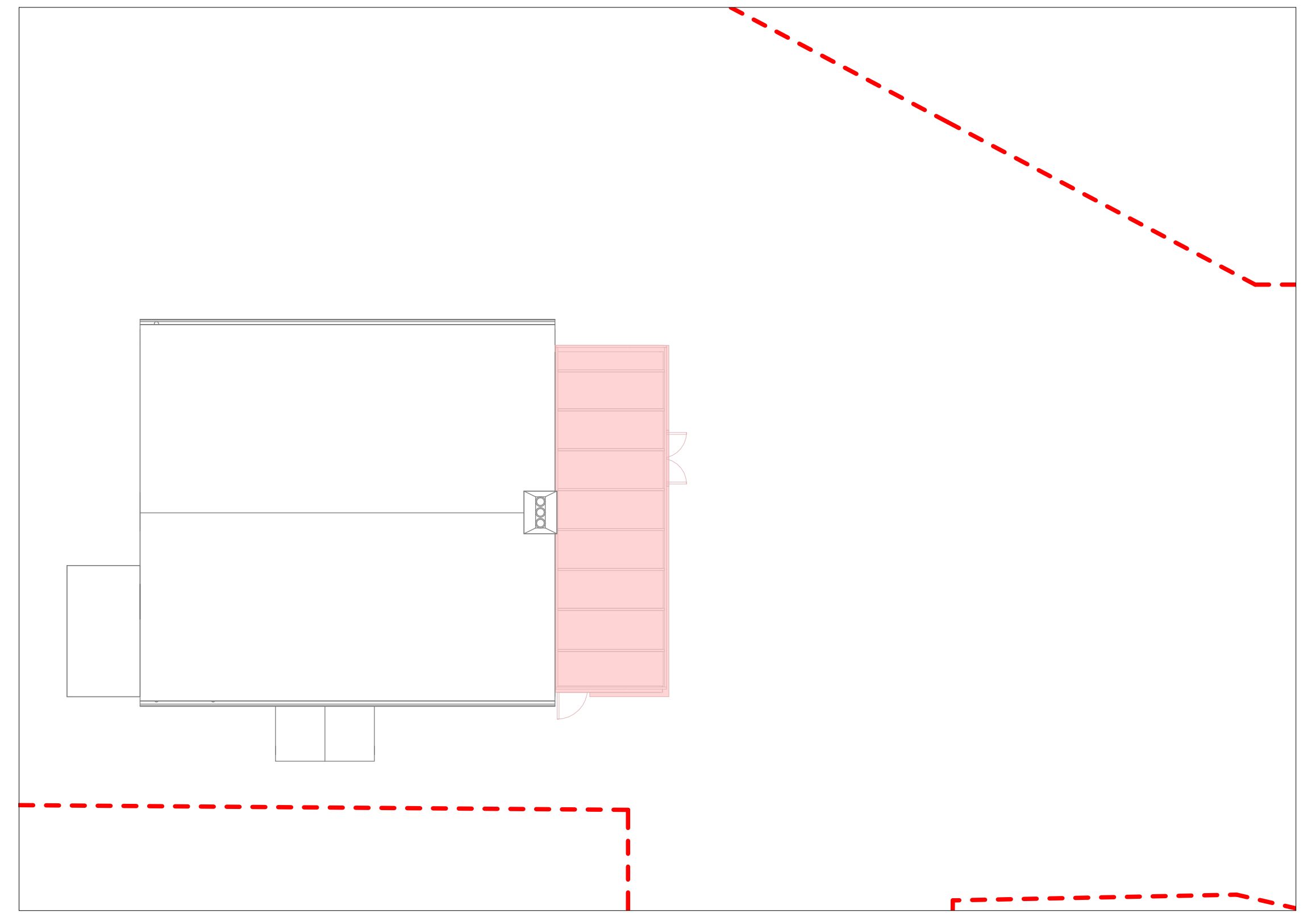
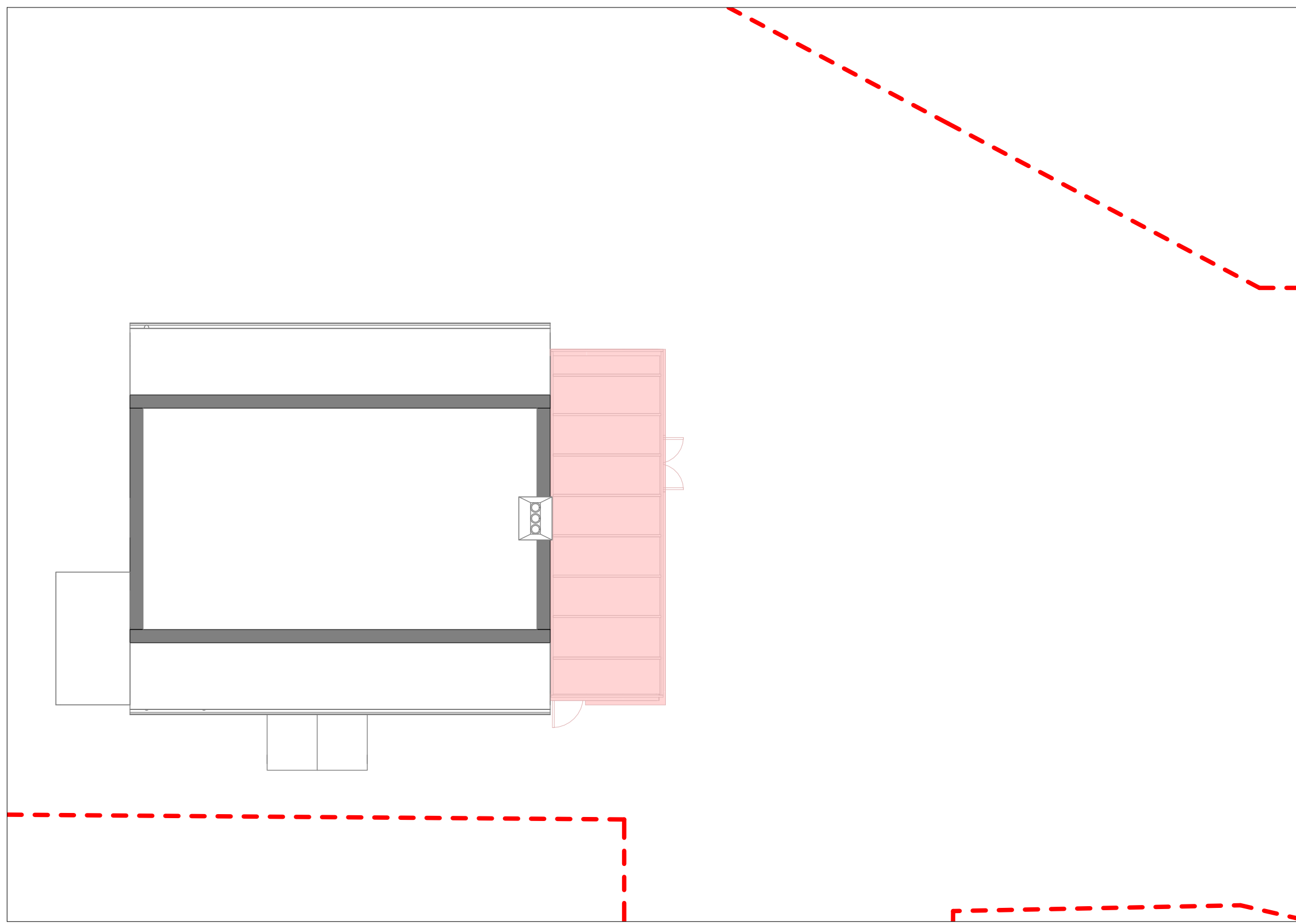
NYMNPA

21/02/2022



DPG 03-01-DPG - Demolition Plans - Ground Floor
1 : 100

DP1 03-01-DP1 - Demolition Plans - First Floor
1 : 100



DP2 03-01-EP2 - Demolition Plans - Second Floor
1 : 100

DPR 03-01-DPR - Demolition Plans - Roof
1 : 100

AREA & MEASUREMENT
This drawing is for information only and should not be used for any other purpose. It is not a contract document. The client is responsible for providing accurate information. The contractor is responsible for providing accurate information. The client is responsible for providing accurate information. The contractor is responsible for providing accurate information.

FOR ELECTRONIC DATA ISSUE
This drawing is for information only and should not be used for any other purpose. It is not a contract document. The client is responsible for providing accurate information. The contractor is responsible for providing accurate information. The client is responsible for providing accurate information. The contractor is responsible for providing accurate information.

NOTES

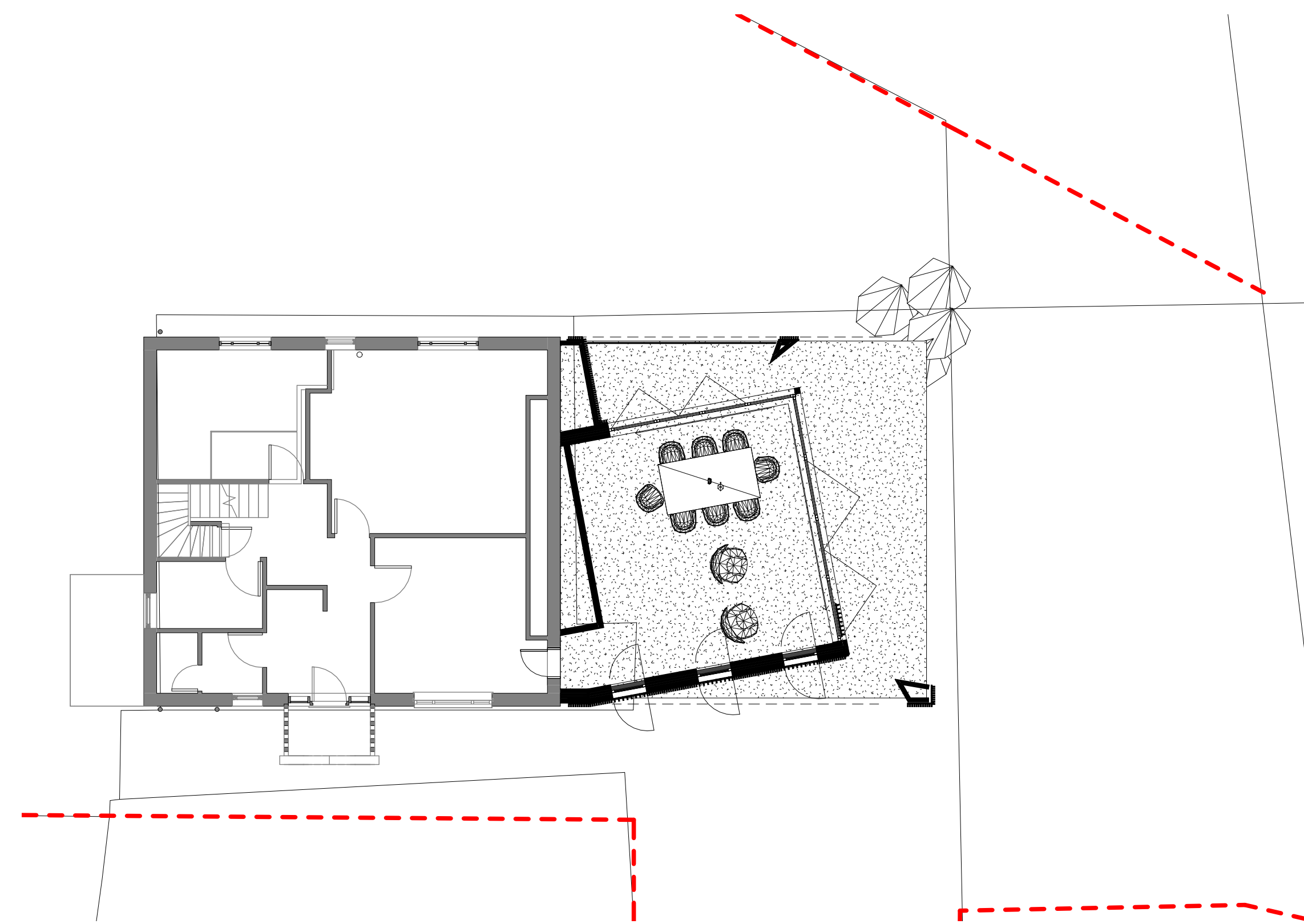
DO NOT SCALE FROM THIS DRAWING
This drawing is for information only and should not be used for any other purpose. It is not a contract document. The client is responsible for providing accurate information. The contractor is responsible for providing accurate information. The client is responsible for providing accurate information. The contractor is responsible for providing accurate information.

STRUCTURE
This drawing is for information only and should not be used for any other purpose. It is not a contract document. The client is responsible for providing accurate information. The contractor is responsible for providing accurate information. The client is responsible for providing accurate information. The contractor is responsible for providing accurate information.

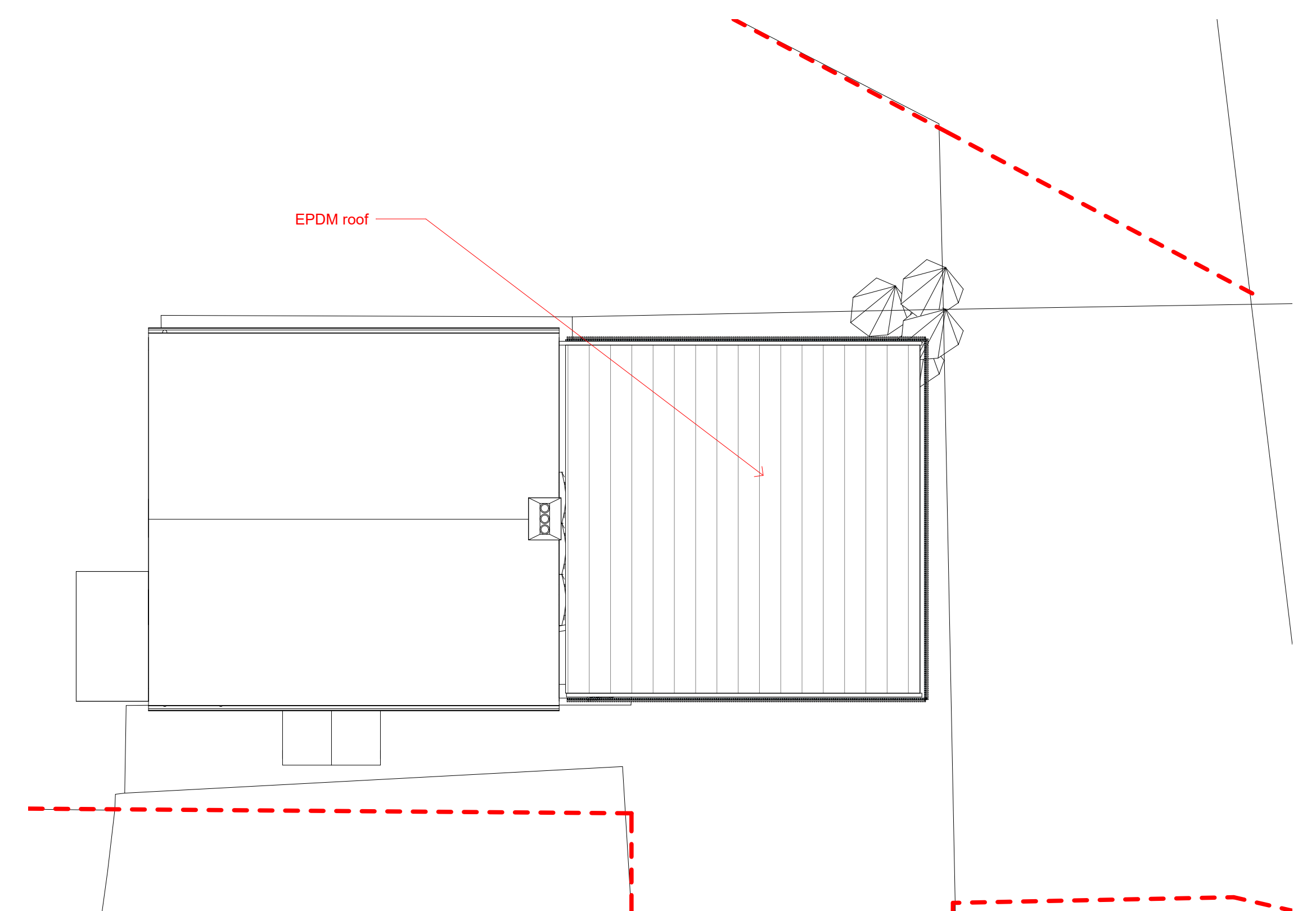
REVISION	DATE	AUTHOR	STATUS	AMENDMENT
1	17/02/2022	CJW	Planning	Planning

NYMNPA

21/02/2022

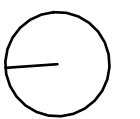


PPG 04-01-PPG - Proposed Plans - Ground Floor
1 : 100



PPR 04-01-PPR - Proposed Plans - Roof
1 : 100

0 1M 5M 10M



PROJECT TITLE
21113 - Darncombe Farm, Langdale End, Scarborough, YO13 0LH

DRAWING NO. DRAWING NAME REVISION
04-01 - Proposed - Plans - Rev 1

CLIENT
David & Mandy Wood

HOLT BECK

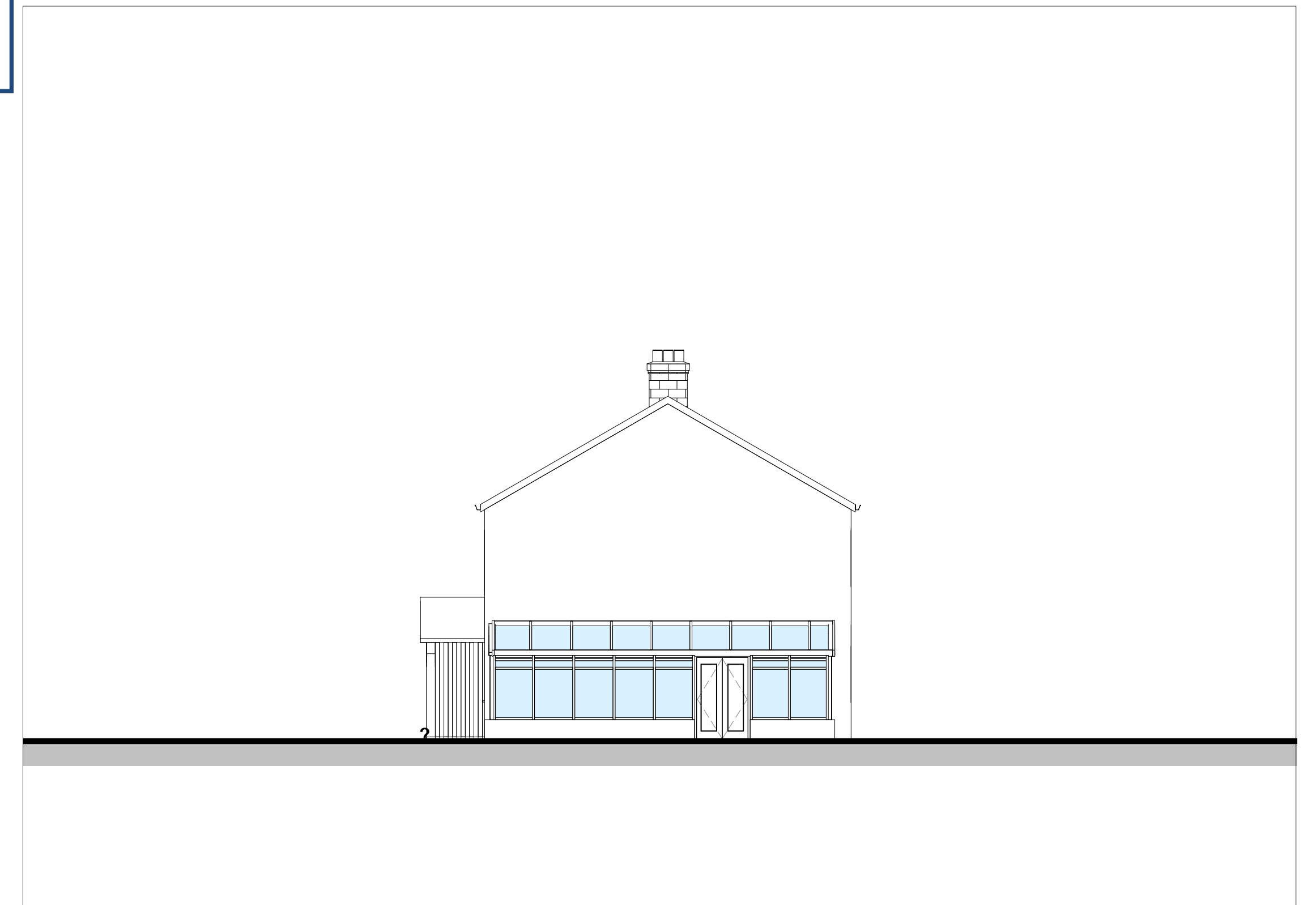
REVISION	DATE	AUTHOR	STATUS	AMENDMENT
1	17/02/2022	CJW	Planning	Planning

© copyright 2022 Holt Beck
21113 - Darncombe Farm, Langdale End, Scarborough, YO13 0LH - Proposed - Plans - Rev 1.dwg
21/02/2022 14:00:00

SCALE@A1 = 1 : 100

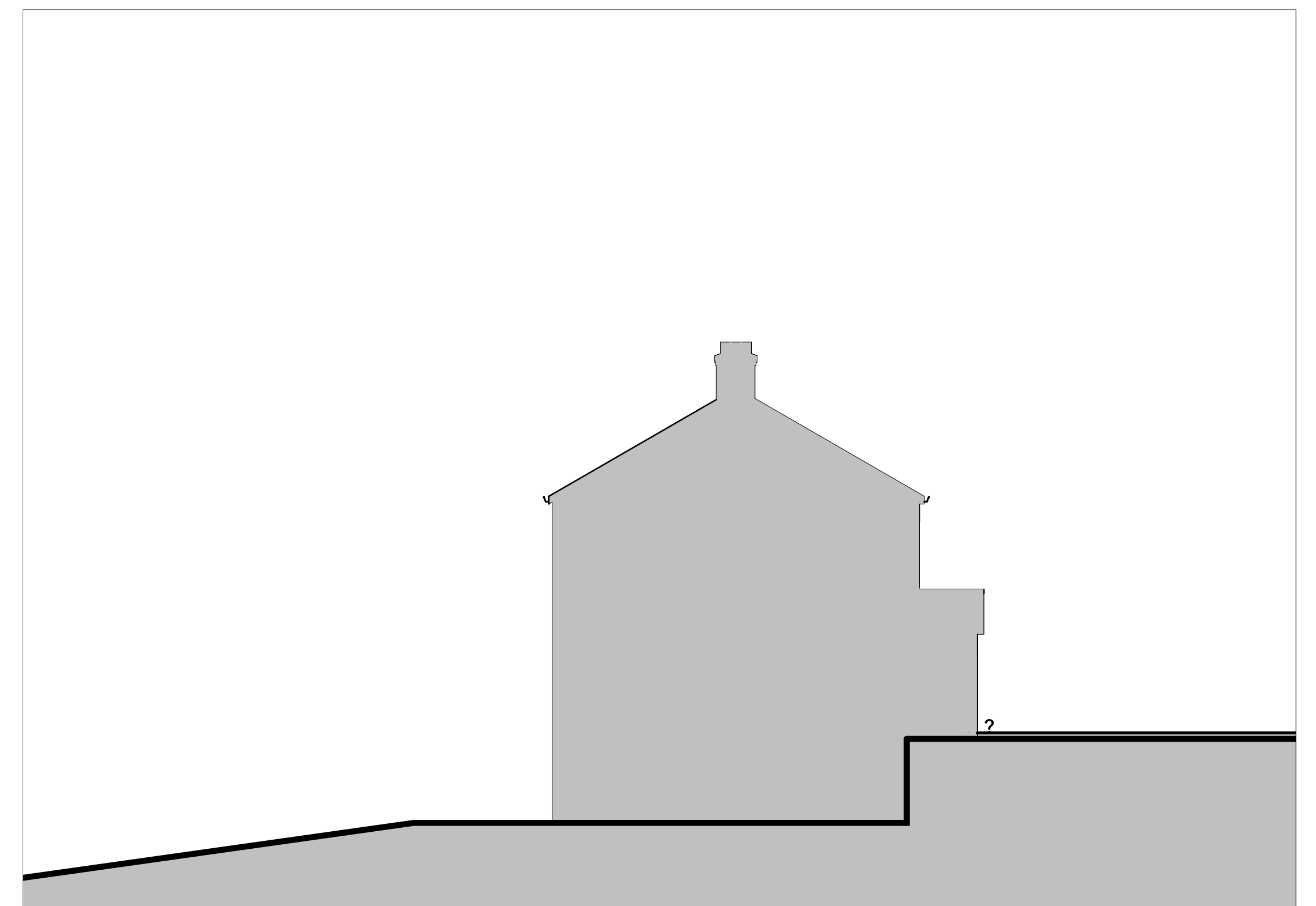
NYMNP

21/02/2022



EEF 02-02-EEF - Existing Elevations - Front
1 : 100

EER 02-02-EER - Existing Elevations - Right
1 : 100



EEB 02-02-EEB - Existing Elevations - Back
1 : 100

EEL 02-02-EEL - Existing Elevations - Left
1 : 100



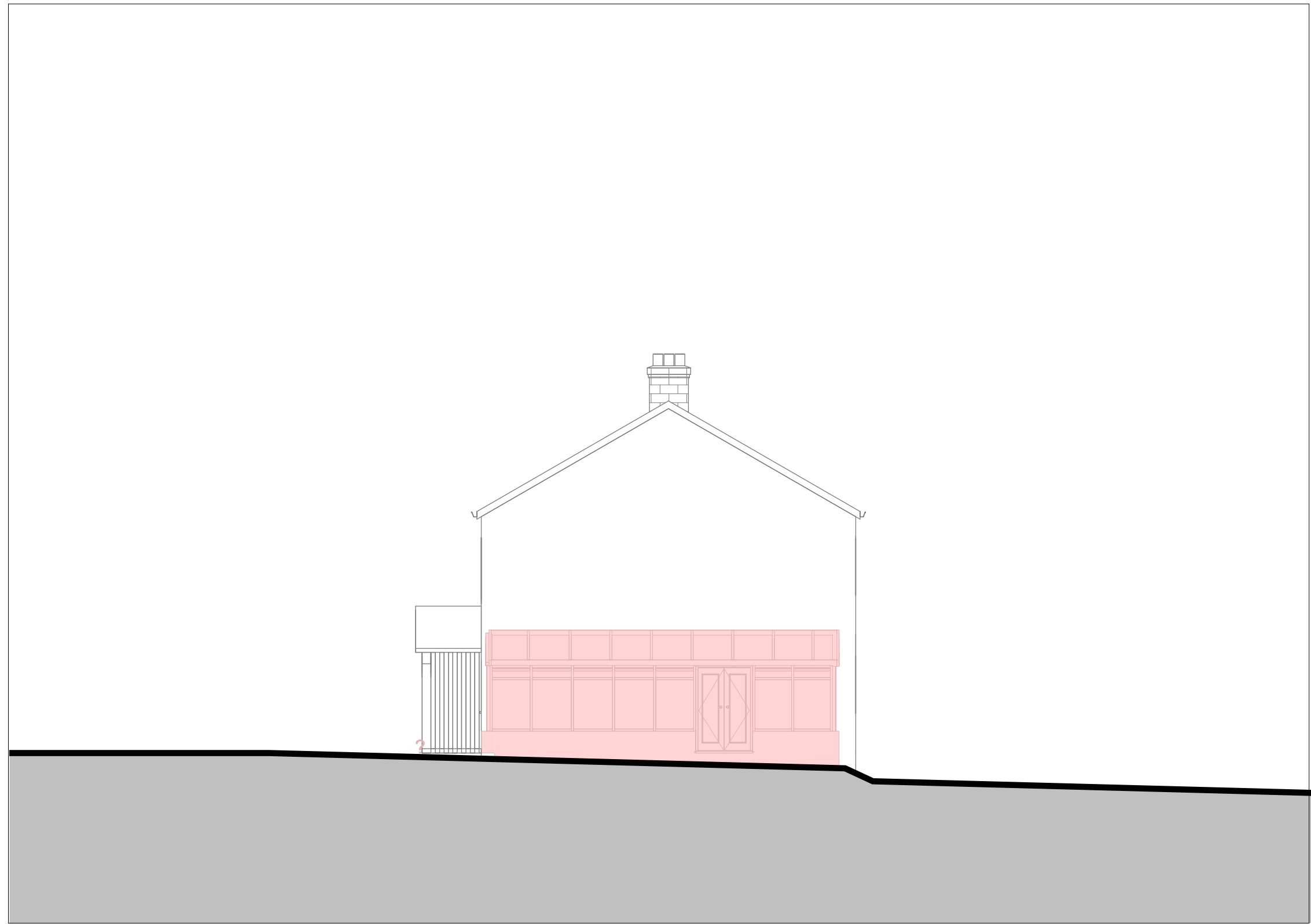
AREA & MEASUREMENT FOR ELECTRONIC DATA ISSUE
REVISION DATE AUTHOR STATUS AMENDMENT
1 17/02/2022 CJW Planning Planning

PROJECT TITLE
21113 - Darncombe Farm, Langdale End, Scarborough, YO13 0LH
DRAWING NO. DRAWING NAME: REVISION
02-02 - Existing Elevations - Rev 1
CLIENT
David & Mandy Wood
HOLT BECK

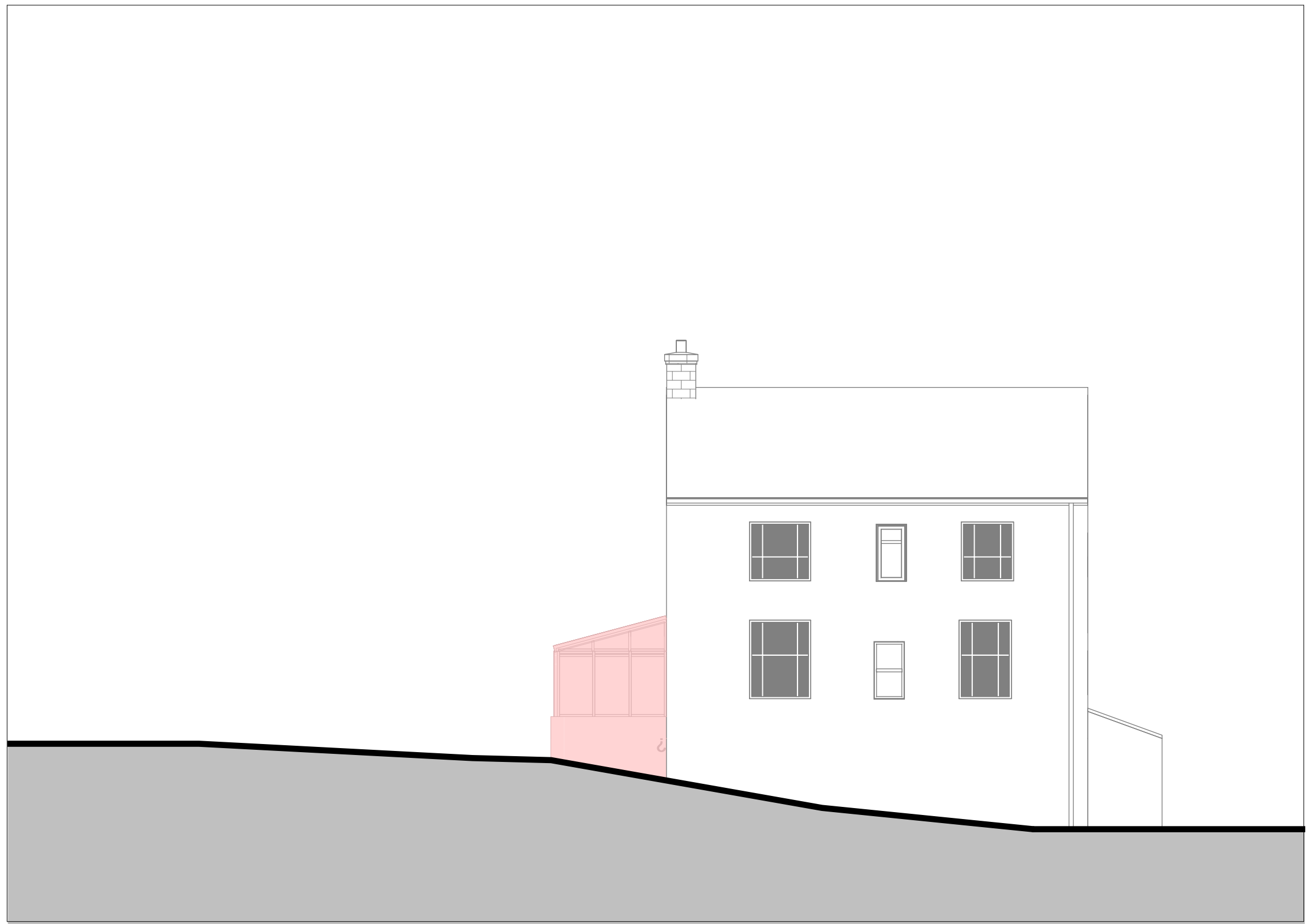
NYMNP
21/02/2022



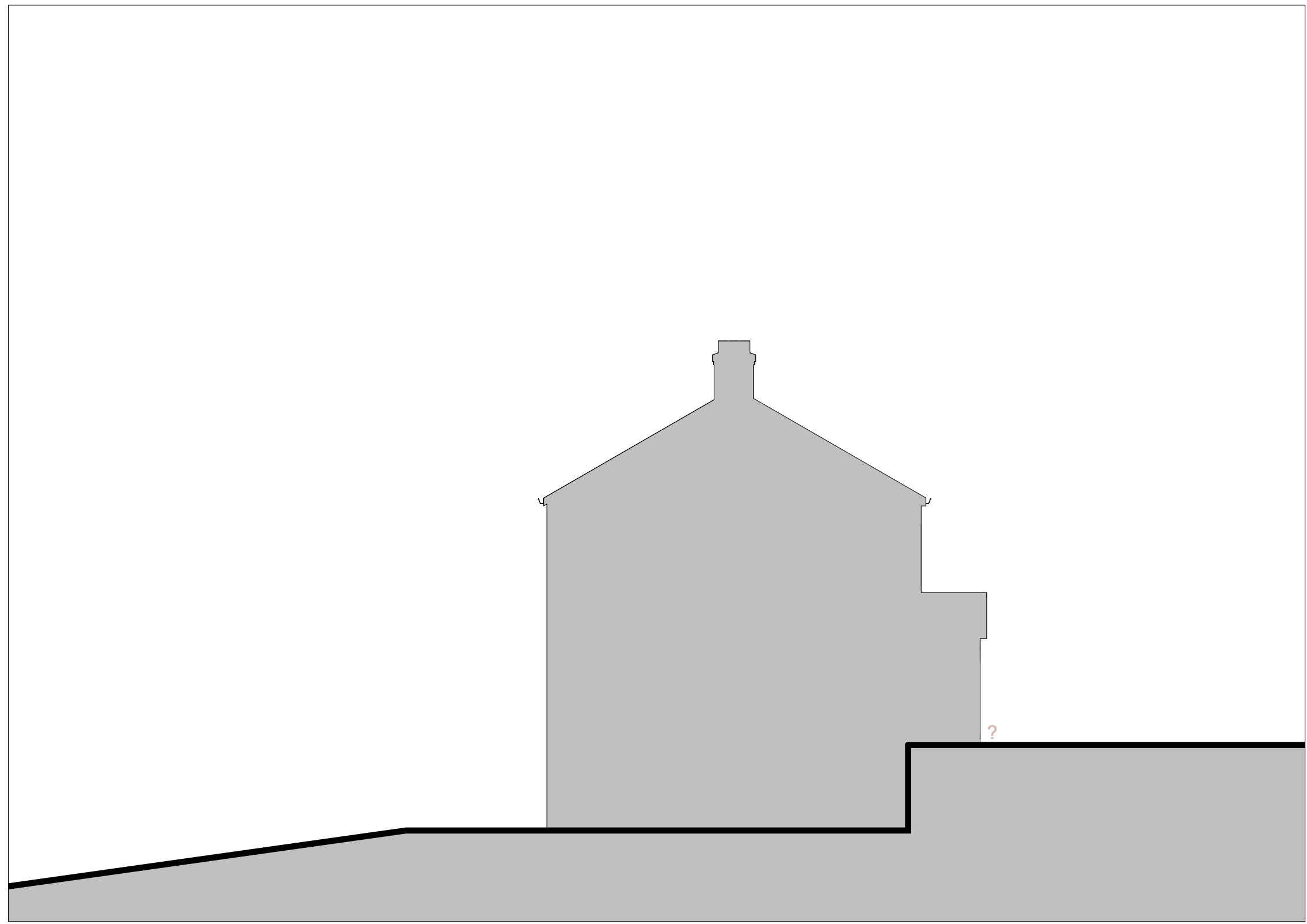
DEF 03-02-DEF - Demolition Elevations - Front
1 : 100



DER 03-02-DER - Demolition Elevations - Right
1 : 100



DEB 03-02-DEB - Demolition Elevations - Back
1 : 100



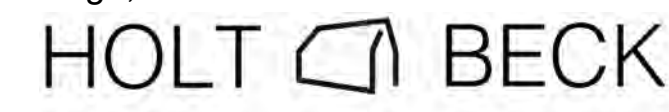
DEL 03-02-DEL - Demolition Elevations - Left
1 : 100

AREA & MEASUREMENT
This drawing is for information only and should not be used for any other purpose without the written consent of the author.
FOR ELECTRONIC DATA ISSUE
This drawing is for information only and should not be used for any other purpose without the written consent of the author.
DO NOT SCALE FROM THIS DRAWING
This drawing is for information only and should not be used for any other purpose without the written consent of the author.
STRUCTURE
This drawing is for information only and should not be used for any other purpose without the written consent of the author.

NOTES

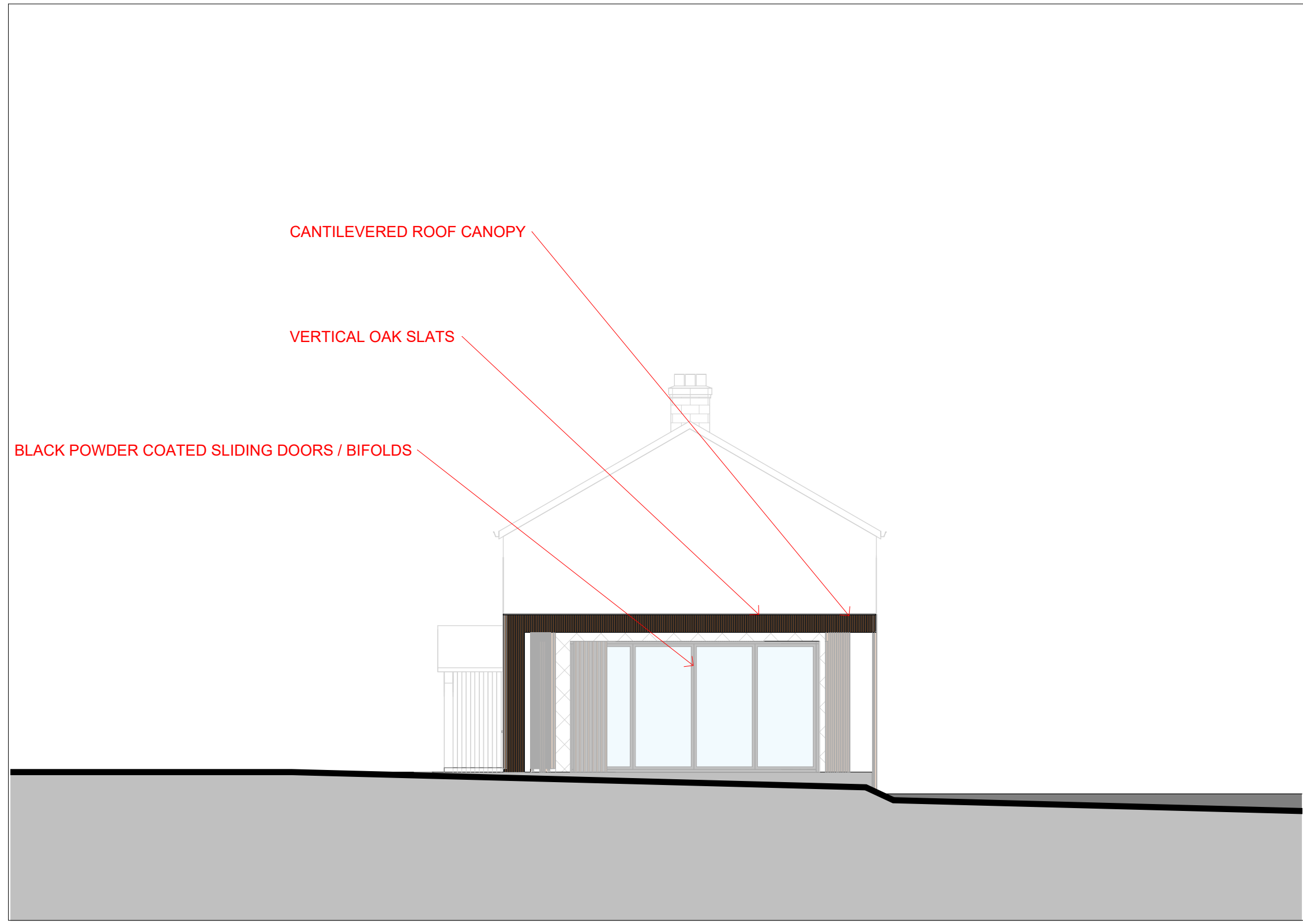
REVISION	DATE	AUTHOR	STATUS	AMENDMENT
1	17/02/2022	CJW	Planning	Planning

PROJECT TITLE
21113 - Darncombe Farm, Langdale End, Scarborough, YO13 0LH
DRAWING NO. DRAWING NAME: REVISION
03-02 - Demolition - Elevations - Rev 1
CLIENT
David & Mandy Wood

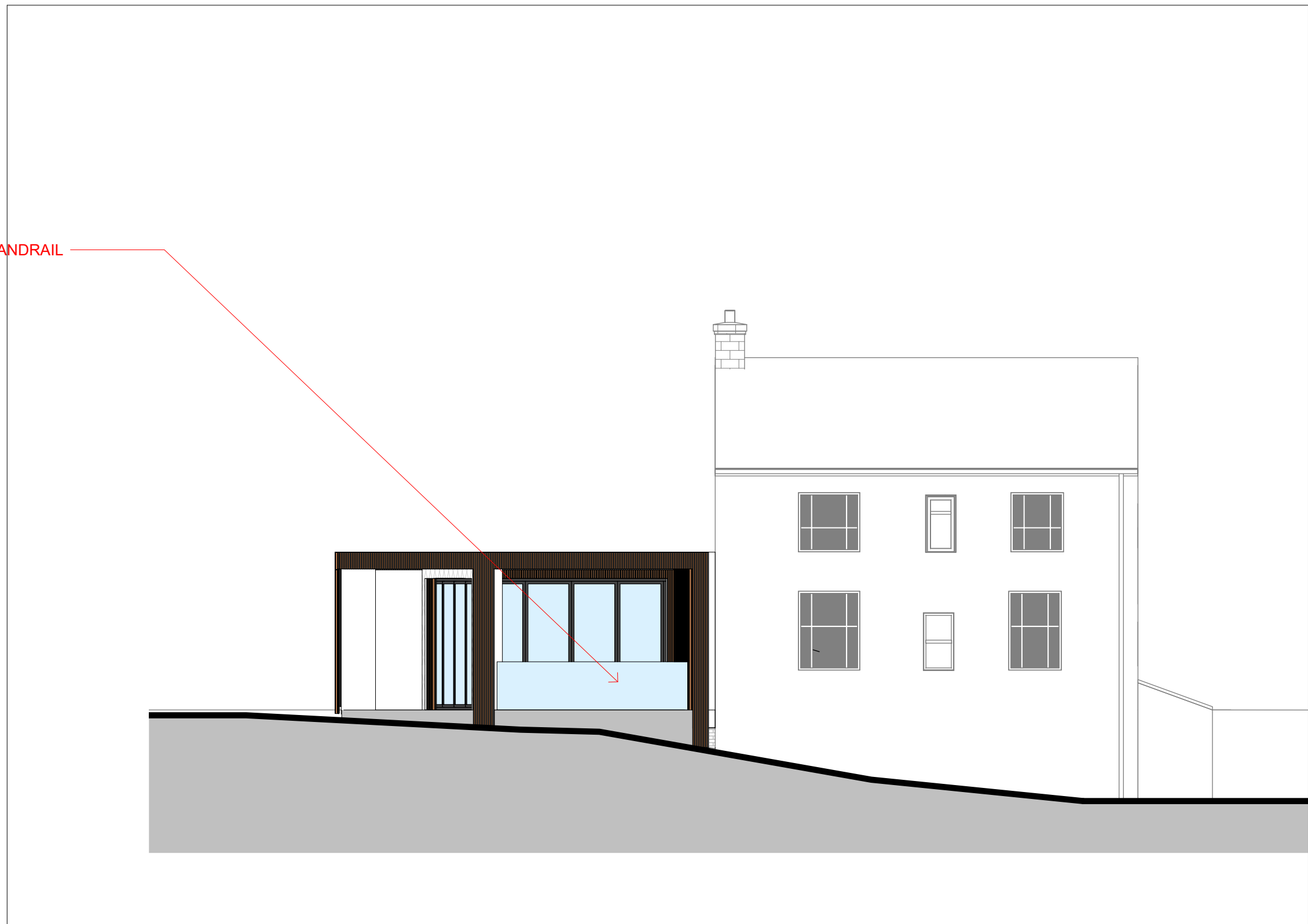




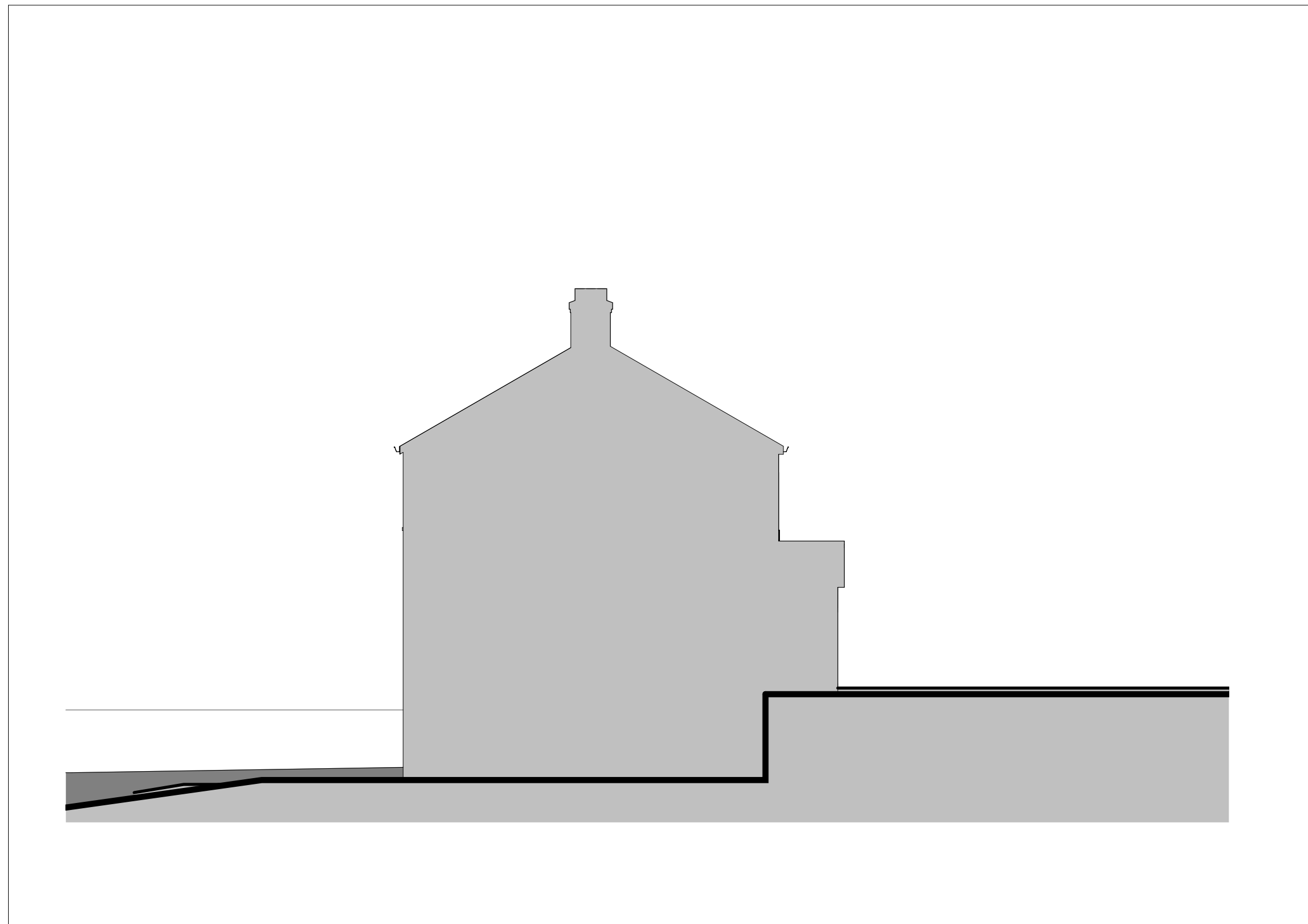
PEF 04-02-PEF - Proposed Elevations - Front
1 : 100



PER 04-02-PESR - Proposed Elevations - Right
1 : 100



PEB 04-02-PER - Proposed Elevations - Back
1 : 100



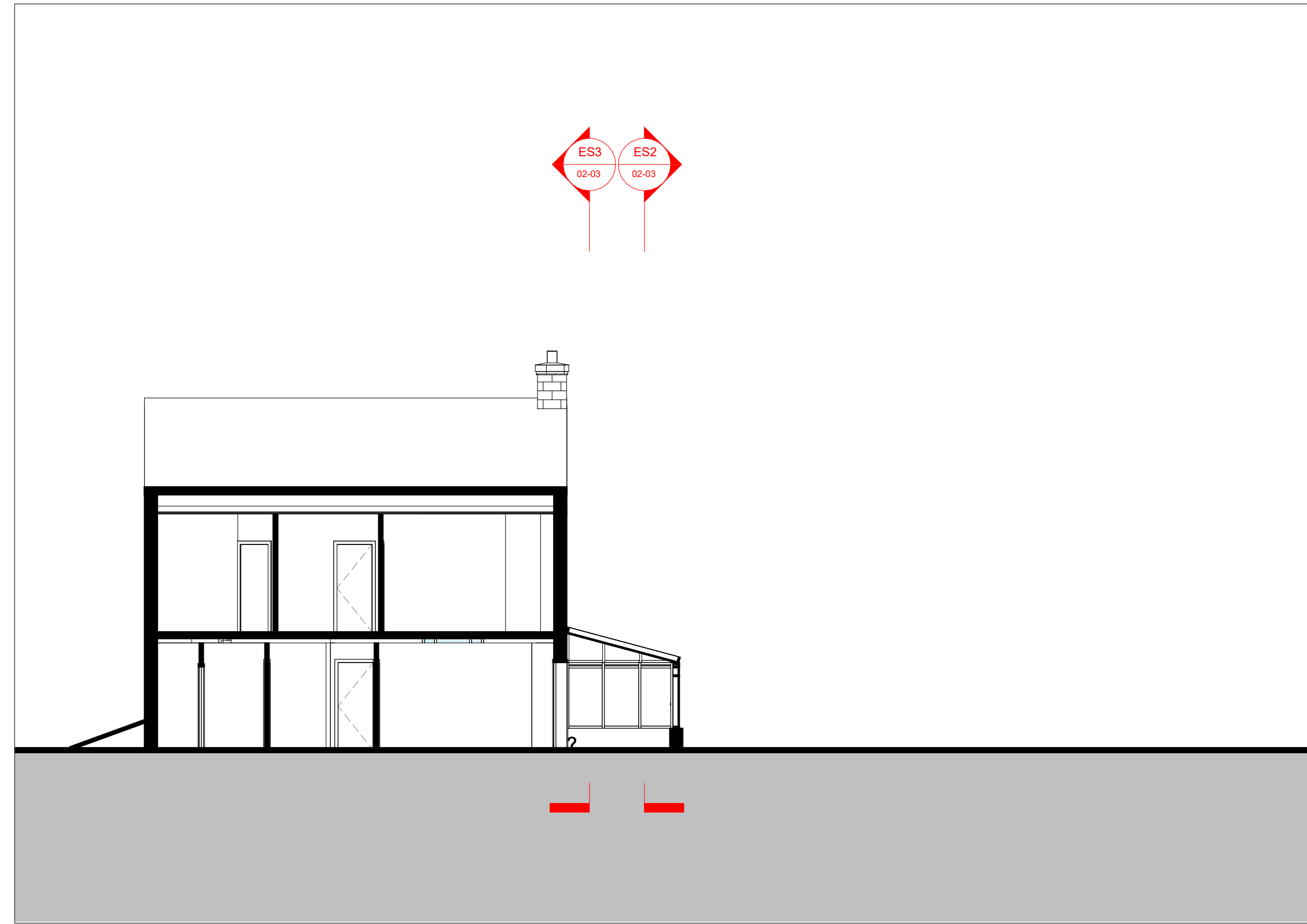
PEL 04-02-PEL - Proposed Elevations - Left
1 : 100



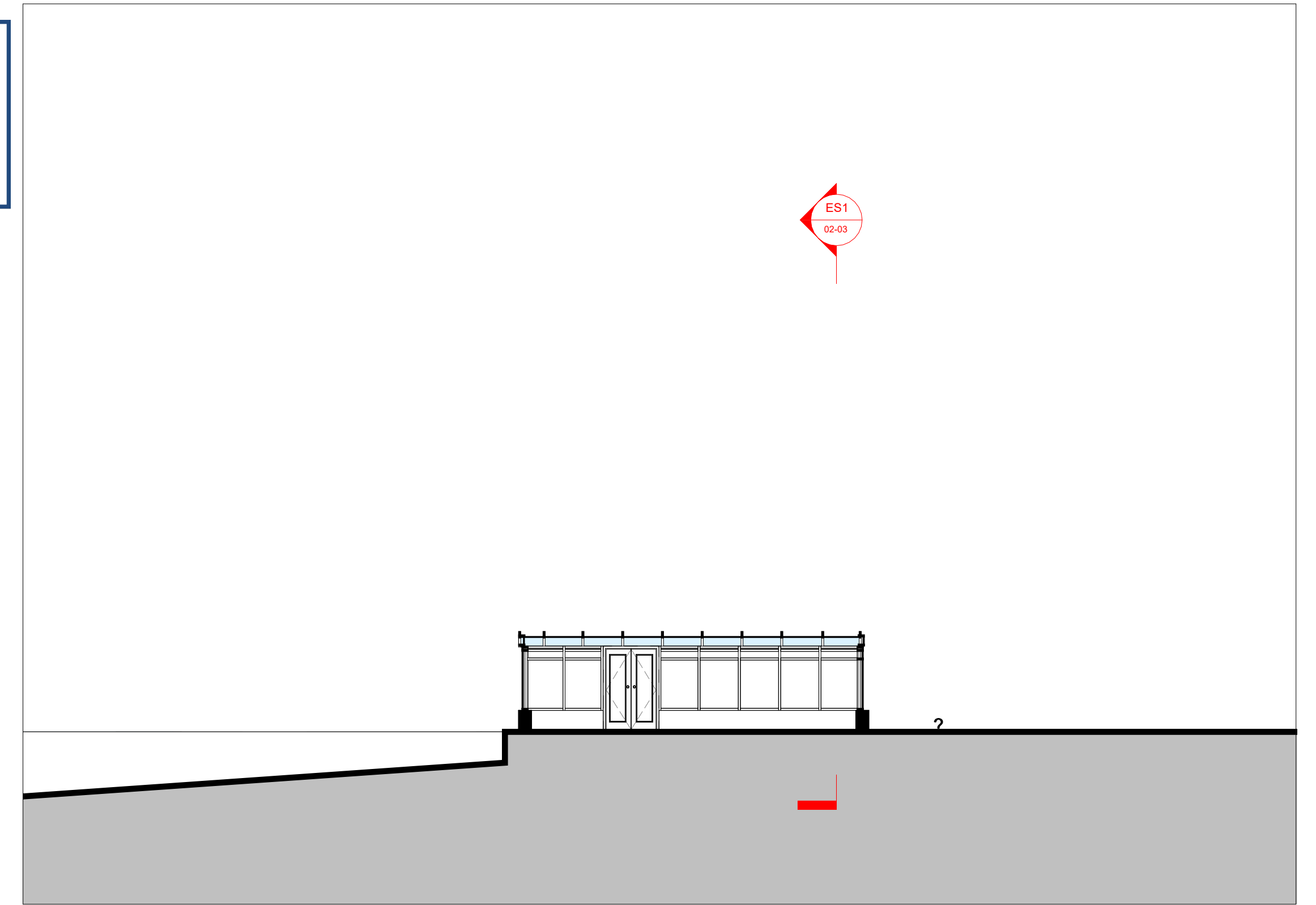
REVISION	DATE	AUTHOR	STATUS	AMENDMENT
1	17/02/2022	CJW	Planning	Planning

NYMNP

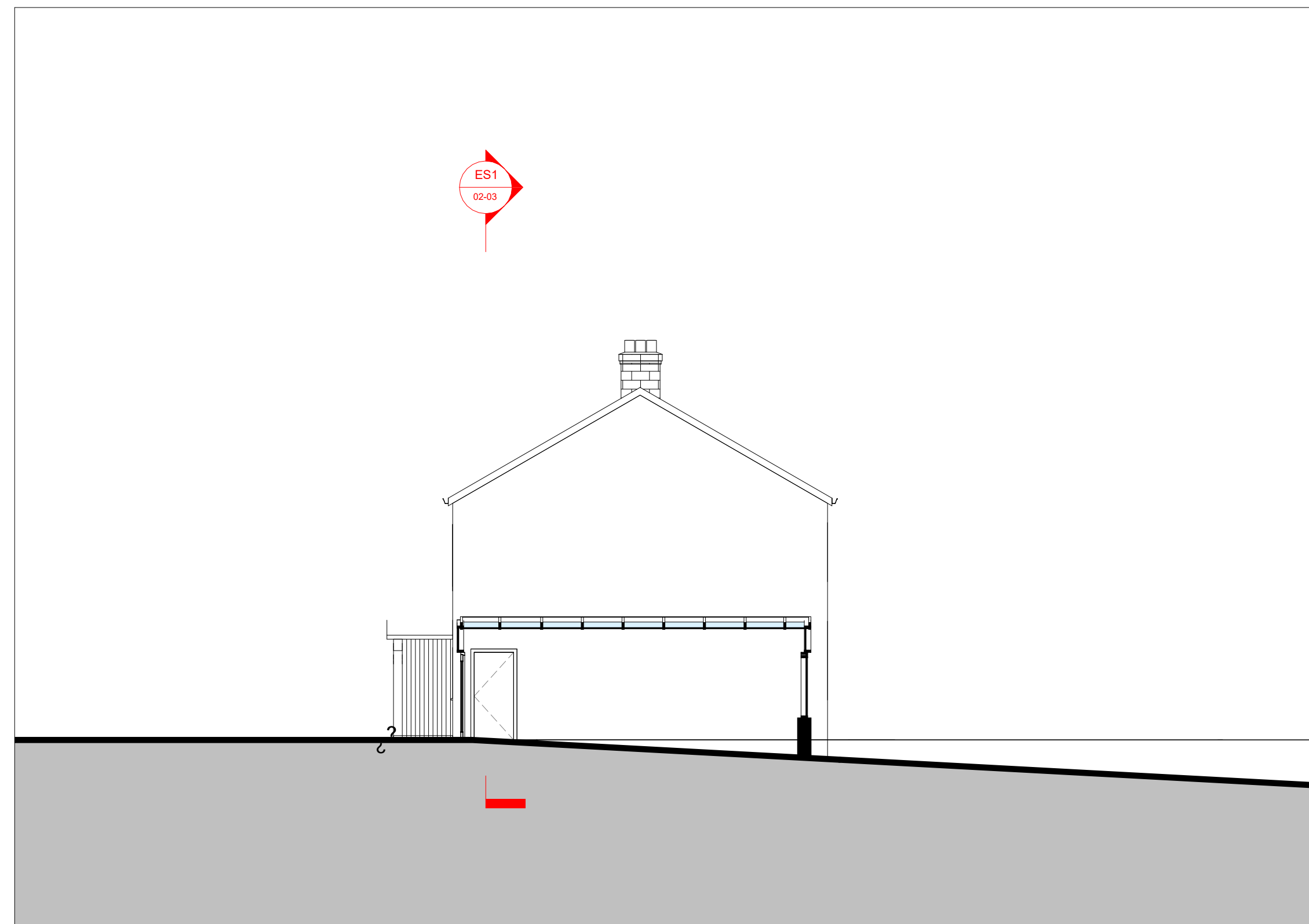
21/02/2022



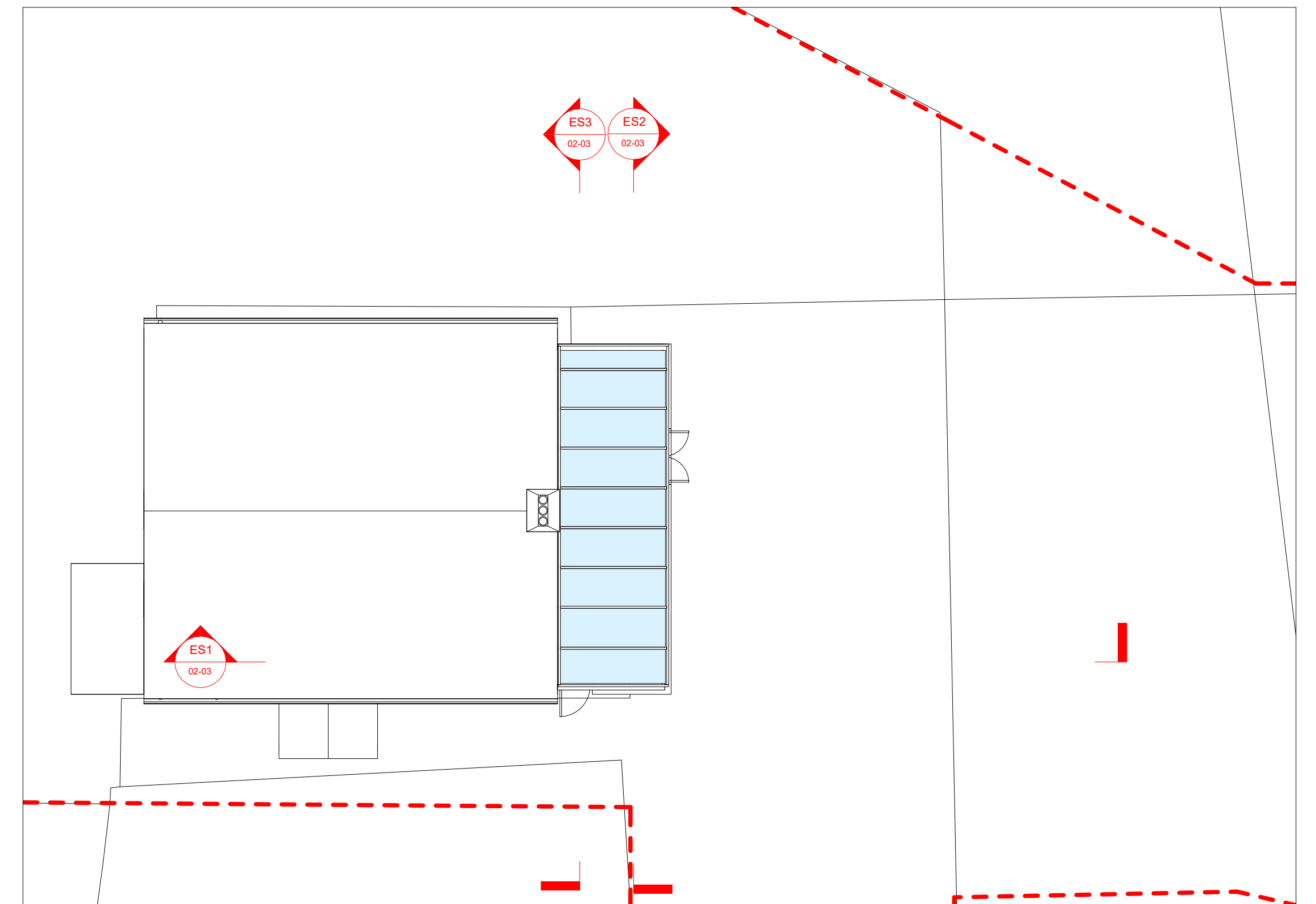
ES1 02-03-ES1 - Existing Section 1
1 : 100



ES2 02-03-ES2 - Existing Section 2
1 : 100

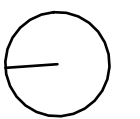


ES3 02-03-ES2 - Existing Section 3
1 : 100



ESP 02-03-ESP - Existing Section Plan
1 : 100

0 1M 5M 10M



AREA & MEASUREMENT
 All areas are subject to site survey and measurement. All areas are subject to site survey and measurement. All areas are subject to site survey and measurement.

FOR ELECTRONIC DATA ISSUE
 This drawing is for electronic data issue only. It is not to be used for construction purposes. It is not to be used for construction purposes.

NOTES
 1. All areas are subject to site survey and measurement. All areas are subject to site survey and measurement. All areas are subject to site survey and measurement.

DO NOT SCALE FROM THIS DRAWING
 All dimensions are given in millimeters. All dimensions are given in millimeters. All dimensions are given in millimeters.

STRUCTURE
 All areas are subject to site survey and measurement. All areas are subject to site survey and measurement. All areas are subject to site survey and measurement.

REVISION	DATE	AUTHOR	STATUS	AMENDMENT
1	17/02/2022	CJW	Planning	Planning

PROJECT TITLE
21113 - Darncombe Farm, Langdale End, Scarborough, YO13 0LH

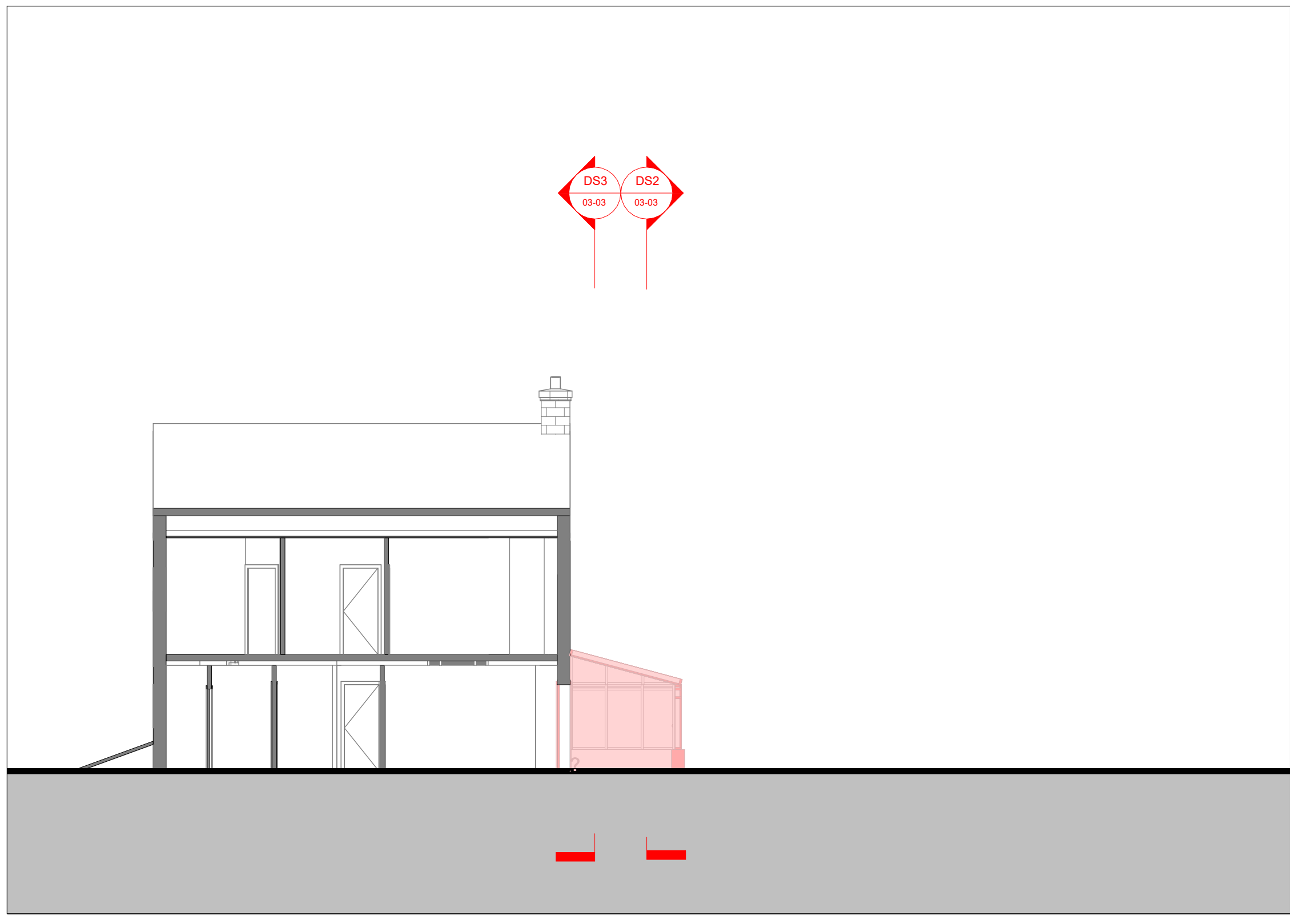
DRAWING NO. DRAWING NAME: REVISION
02-03 - Existing Sections - Rev 1

CLIENT
David & Mandy Wood

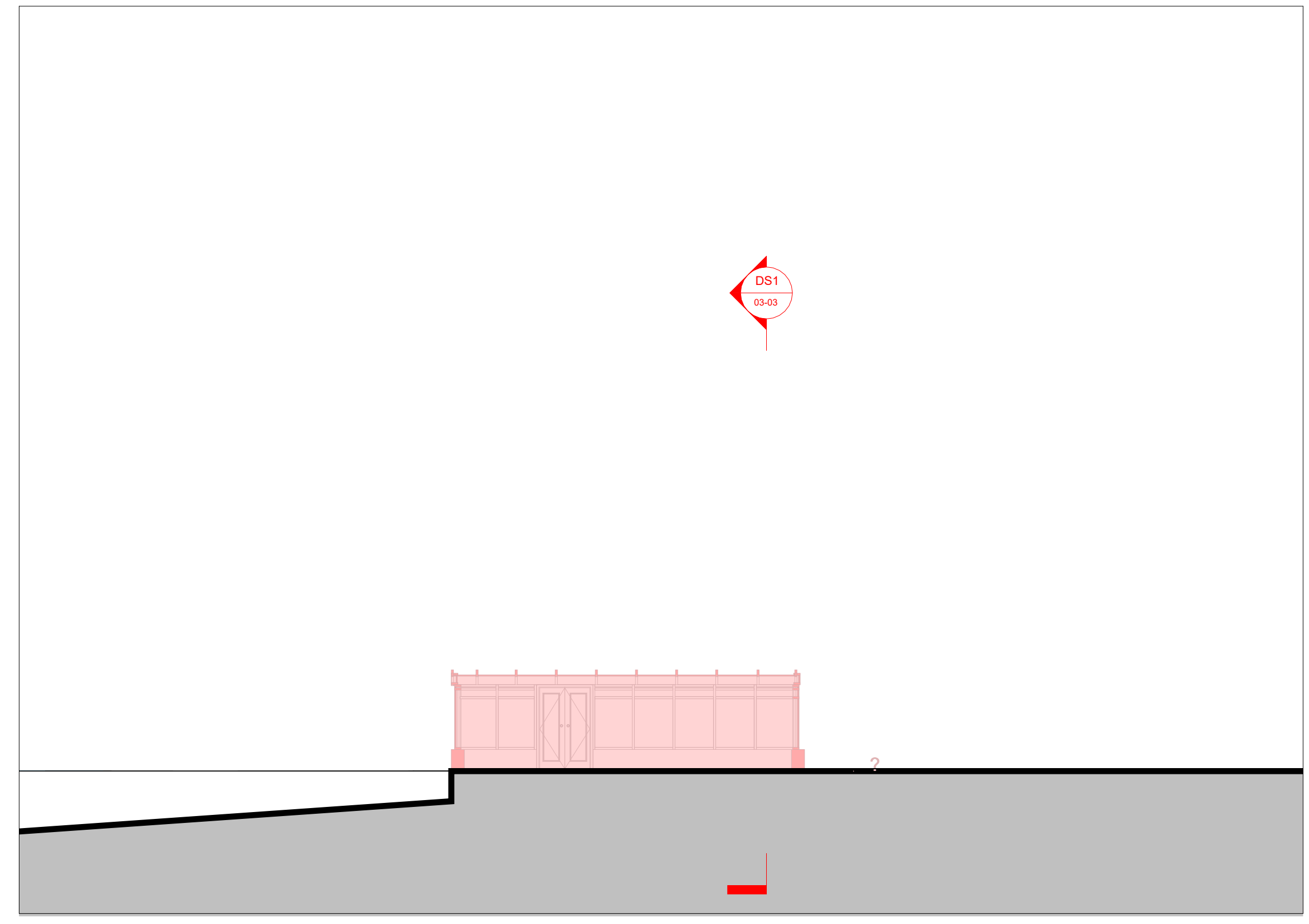
HOLT BECK

© 2011 HOLT BECK
21113 - Darncombe Farm, Langdale End, Scarborough, YO13 0LH - Existing Sections - Rev 1.rvt
PDF Output - 17/02/2022 - 21113 - Darncombe Farm, Langdale End, Scarborough, YO13 0LH - Existing Sections - Rev 1.rvt

SCALE@A1 = 1 : 100

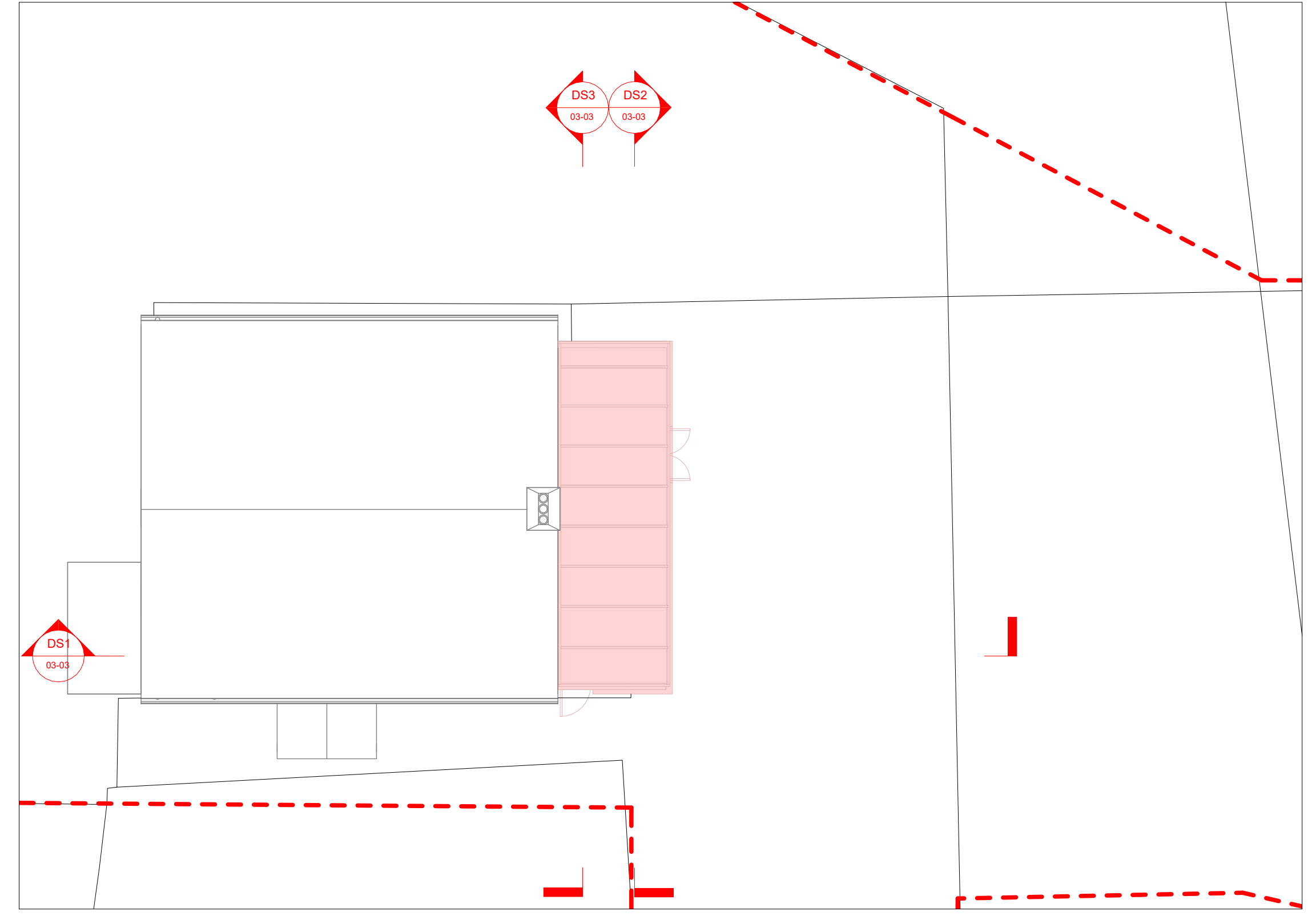
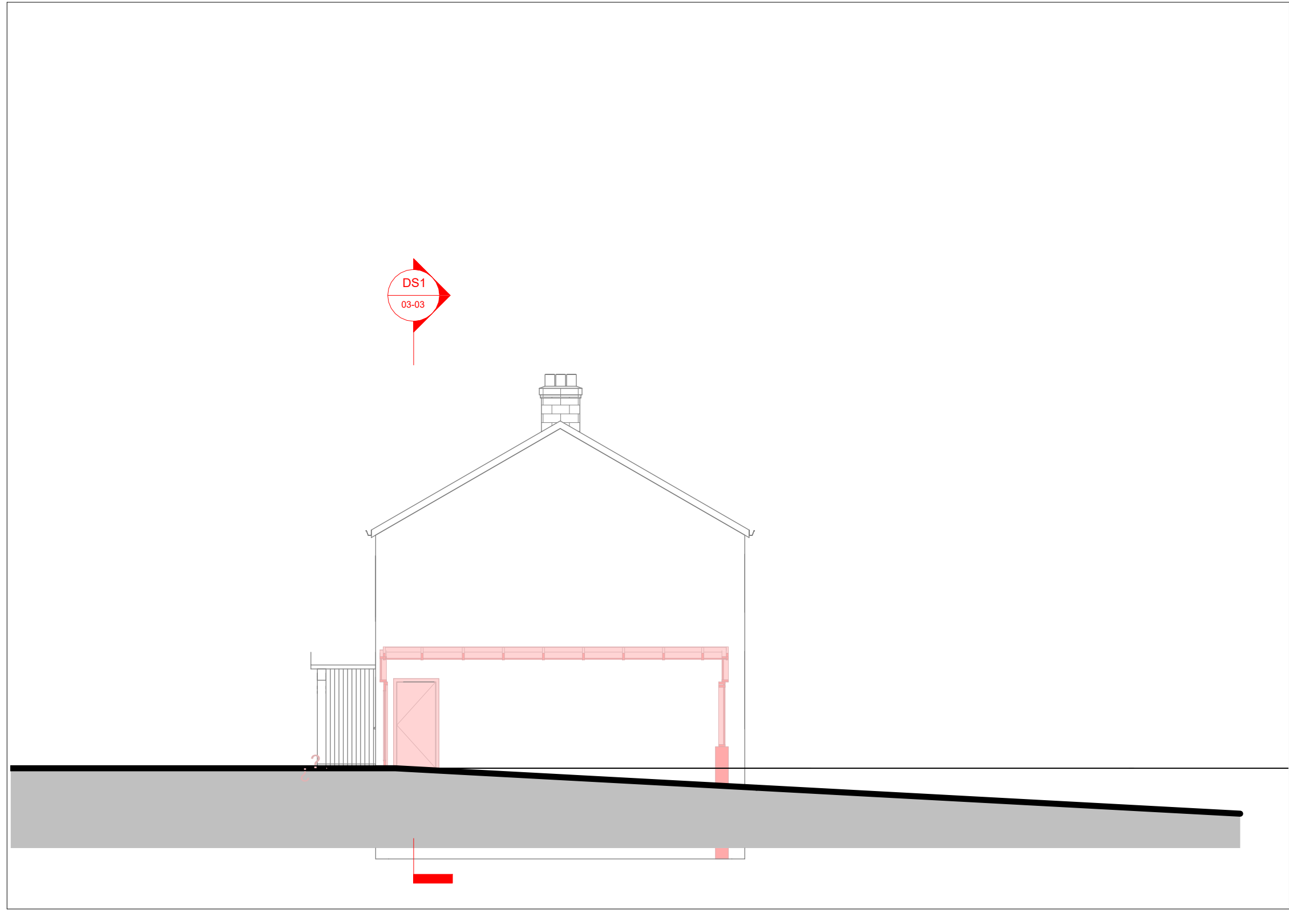


NYMNPA
21/02/2022

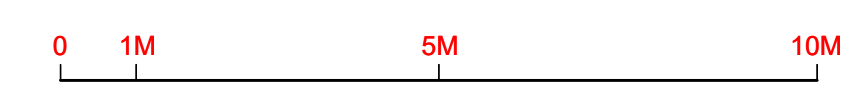


DS1 03-03-01 - Demolition Section 1
1 : 100

DS2 03-03-02 - Demolition Section 2
1 : 100



2 03-01-DSP - Demolition section Plan
1 : 100



DS3 03-03-02 - Demolition Section 3
1 : 100

NOTES

1. All areas are subject to ground conditions and may vary from those shown. For more information, please refer to the site visit report and photographs.

2. All areas are subject to ground conditions and may vary from those shown. For more information, please refer to the site visit report and photographs.

3. All areas are subject to ground conditions and may vary from those shown. For more information, please refer to the site visit report and photographs.

4. All areas are subject to ground conditions and may vary from those shown. For more information, please refer to the site visit report and photographs.

5. All areas are subject to ground conditions and may vary from those shown. For more information, please refer to the site visit report and photographs.

REVISION	DATE	AUTHOR	STATUS	AMENDMENT
1	17/02/2022	CJW	Planning	Planning

PROJECT TITLE
21113 - Darncombe Farm, Langdale End, Scarborough, YO13 0LH

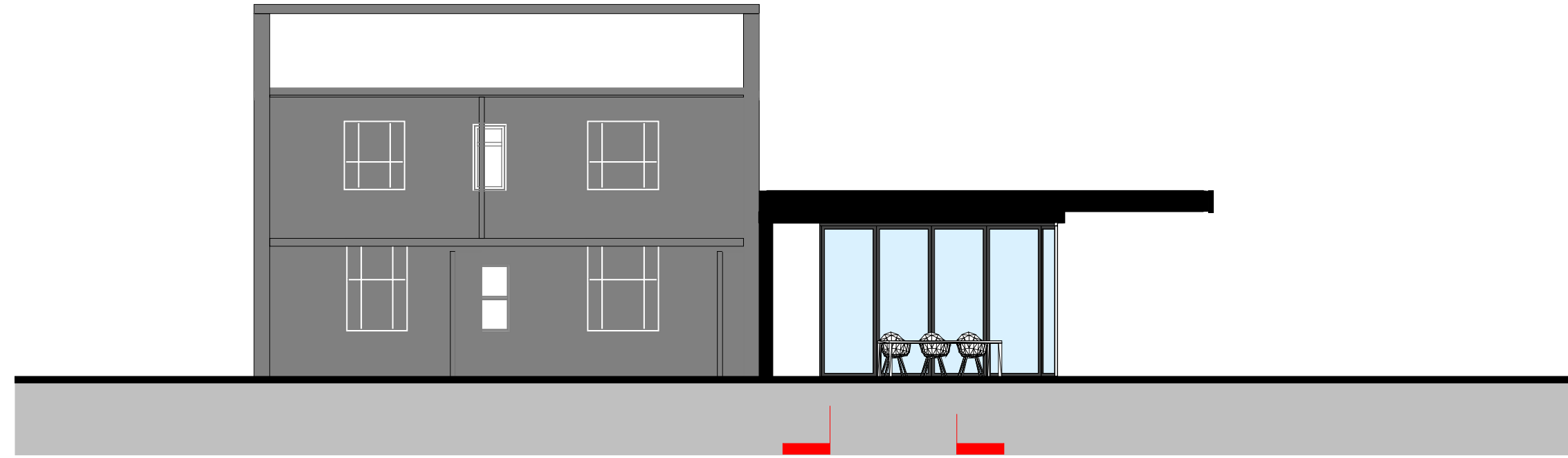
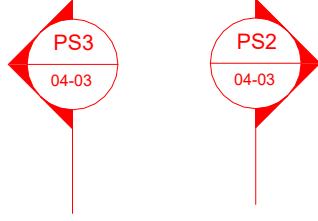
DRAWING NO. DRAWING NAME. REVISION
03-03 - Demolition - Sections - Rev 1

CLIENT
David & Mandy Wood

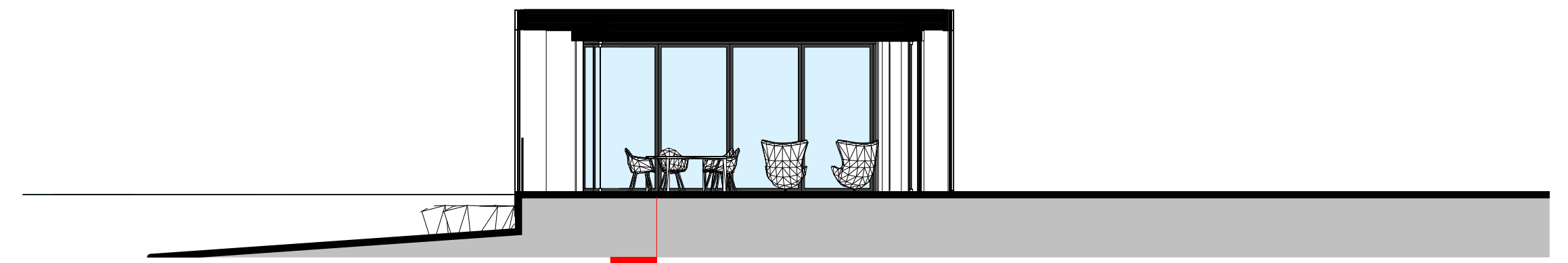
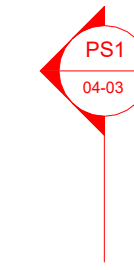
HOLT BECK

SCALE@A1 = 1 : 100

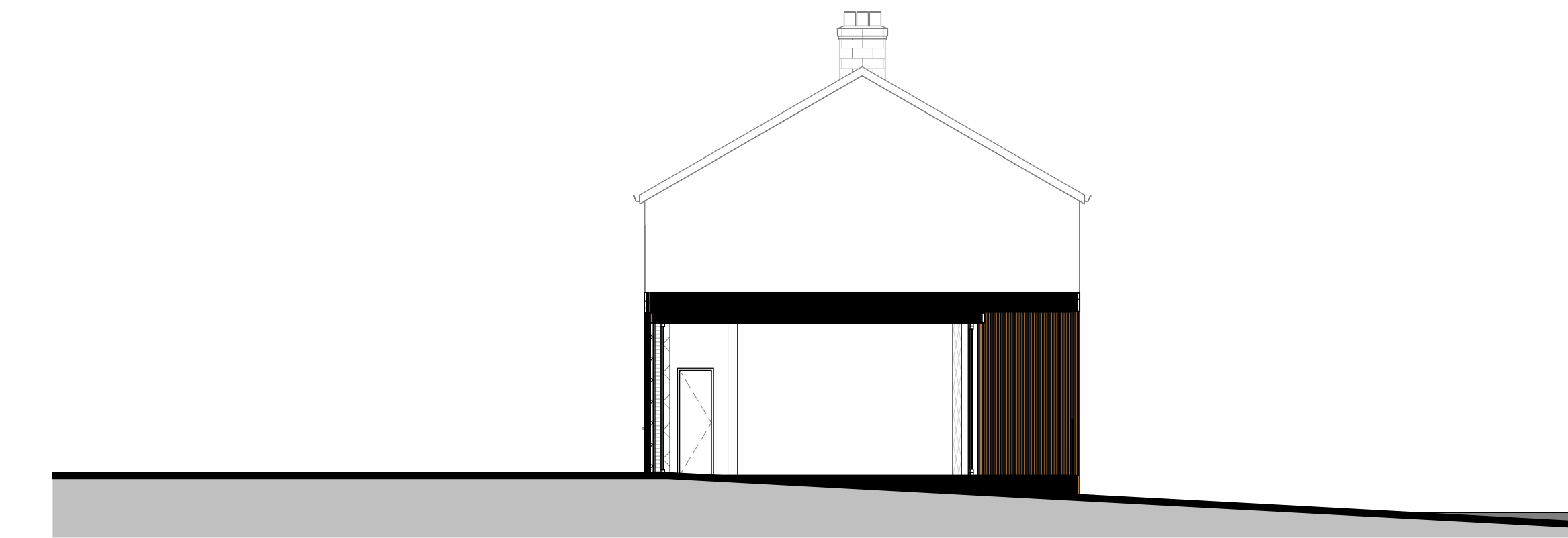
NYMNP
21/02/2022



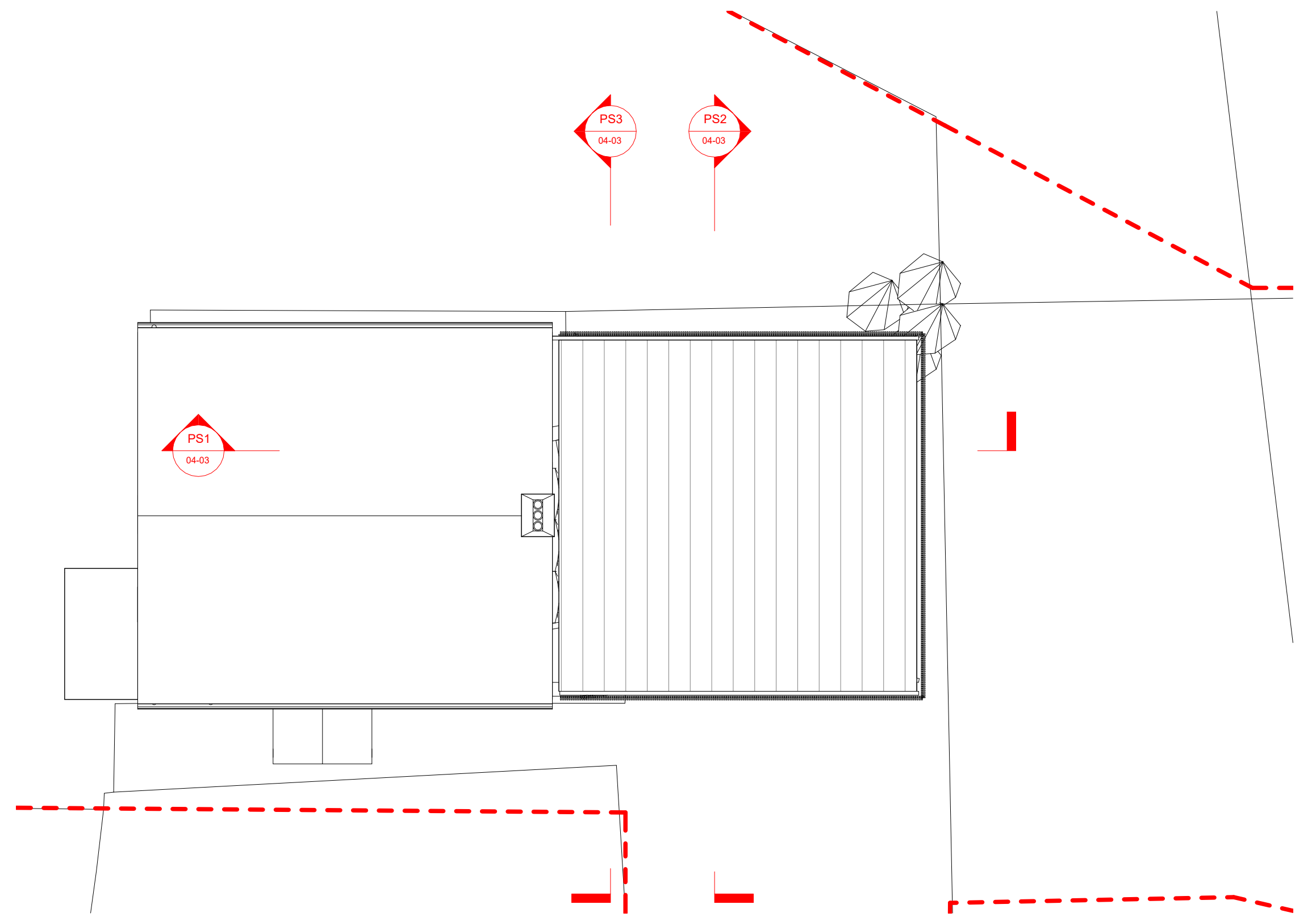
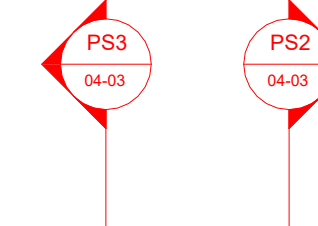
PS1 04-03-01 - Proposed Section 1
1 : 100



PS2 04-03-01 - Proposed Section 2
1 : 100



PS3 04-03-01 - Proposed Section 3
1 : 100



PSP 04-01-PPR - Proposed Section Plan
1 : 100



AREA & MEASUREMENT
This drawing is for information only and does not constitute a contract. The client is responsible for providing accurate information and for obtaining all necessary permissions and consents. The architect is not responsible for any errors or omissions in this drawing or for any consequences arising therefrom. The architect is not responsible for any structural or other engineering work shown in this drawing. The architect is not responsible for any other work shown in this drawing. The architect is not responsible for any other work shown in this drawing.

FOR ELECTRONIC DATA ISSUE
This drawing is for information only and does not constitute a contract. The client is responsible for providing accurate information and for obtaining all necessary permissions and consents. The architect is not responsible for any errors or omissions in this drawing or for any consequences arising therefrom. The architect is not responsible for any structural or other engineering work shown in this drawing. The architect is not responsible for any other work shown in this drawing.

NOTES
1. This drawing is for information only and does not constitute a contract. The client is responsible for providing accurate information and for obtaining all necessary permissions and consents. The architect is not responsible for any errors or omissions in this drawing or for any consequences arising therefrom. The architect is not responsible for any structural or other engineering work shown in this drawing. The architect is not responsible for any other work shown in this drawing.

DO NOT SCALE FROM THIS DRAWING
This drawing is for information only and does not constitute a contract. The client is responsible for providing accurate information and for obtaining all necessary permissions and consents. The architect is not responsible for any errors or omissions in this drawing or for any consequences arising therefrom. The architect is not responsible for any structural or other engineering work shown in this drawing. The architect is not responsible for any other work shown in this drawing.

STRUCTURE
This drawing is for information only and does not constitute a contract. The client is responsible for providing accurate information and for obtaining all necessary permissions and consents. The architect is not responsible for any errors or omissions in this drawing or for any consequences arising therefrom. The architect is not responsible for any structural or other engineering work shown in this drawing. The architect is not responsible for any other work shown in this drawing.

REVISION	DATE	AUTHOR	STATUS	AMENDMENT
1	17/02/2022	CJW	Planning	Planning

PROJECT TITLE
21113 - Darncombe Farm, Langdale End, Scarborough, YO13 0LH

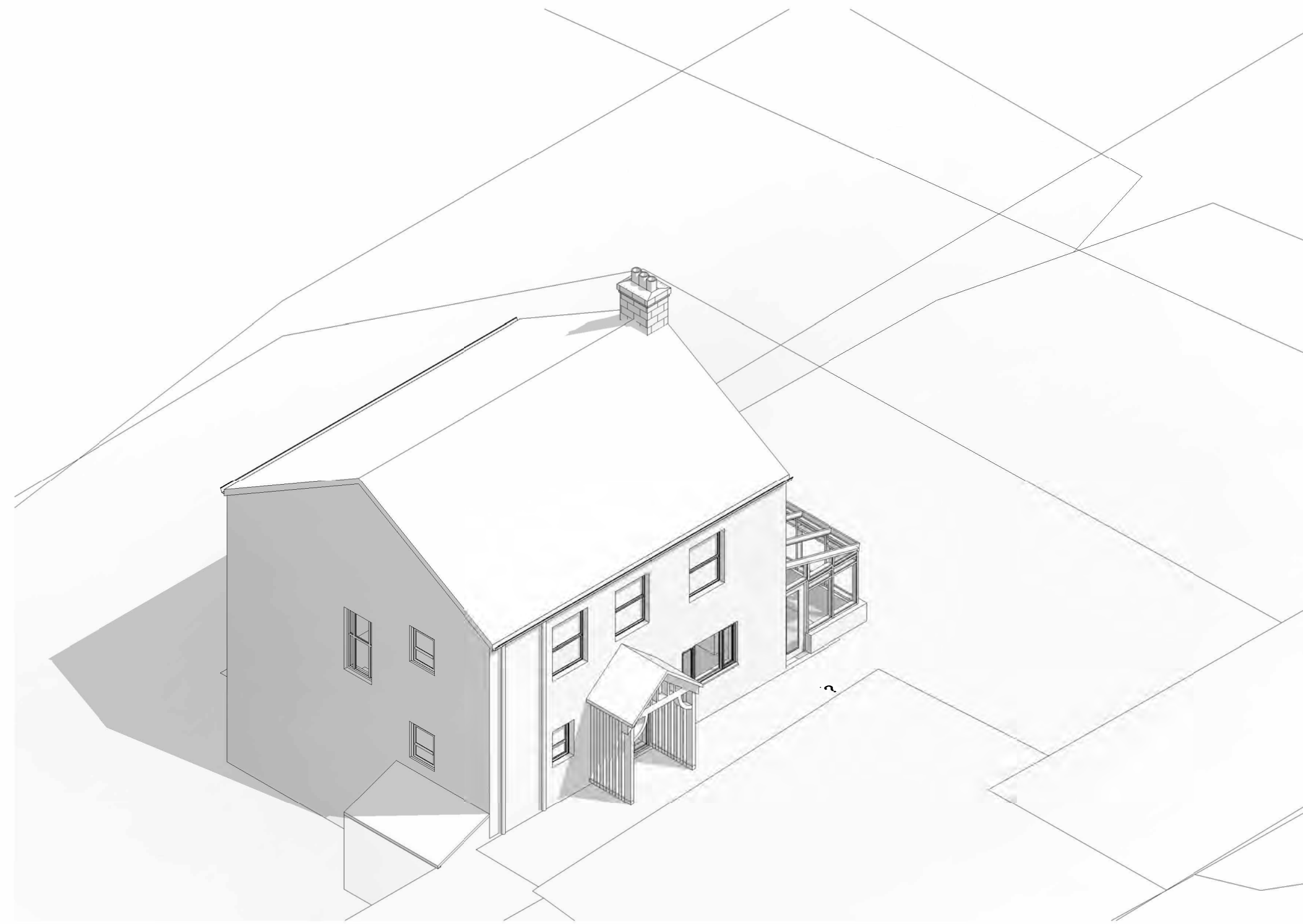
DRAWING NO. DRAWING NAME. REVISION
04-03 - Proposed - Sections - Rev 1

CLIENT
David & Mandy Wood

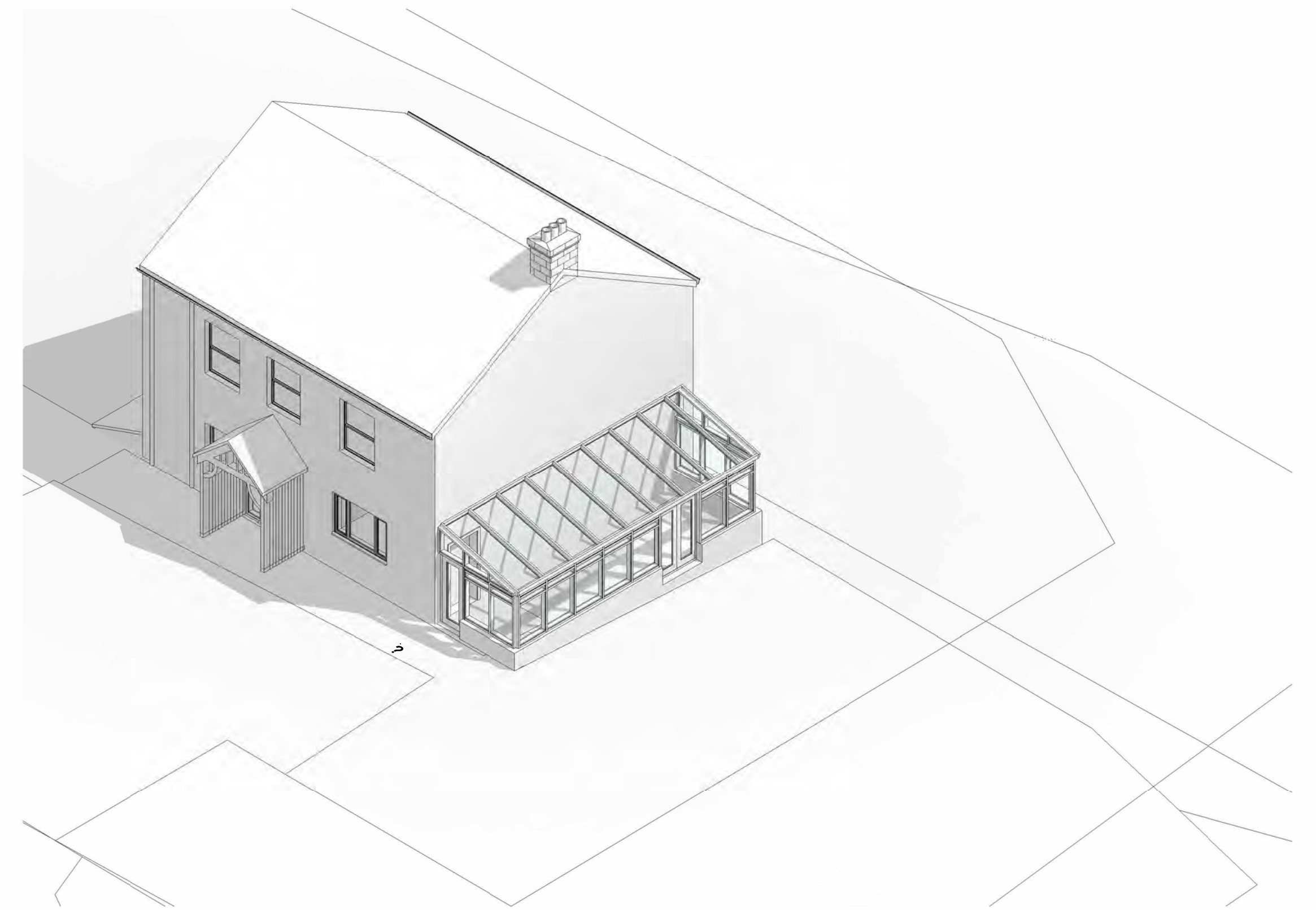
HOLT BECK

NYMNP

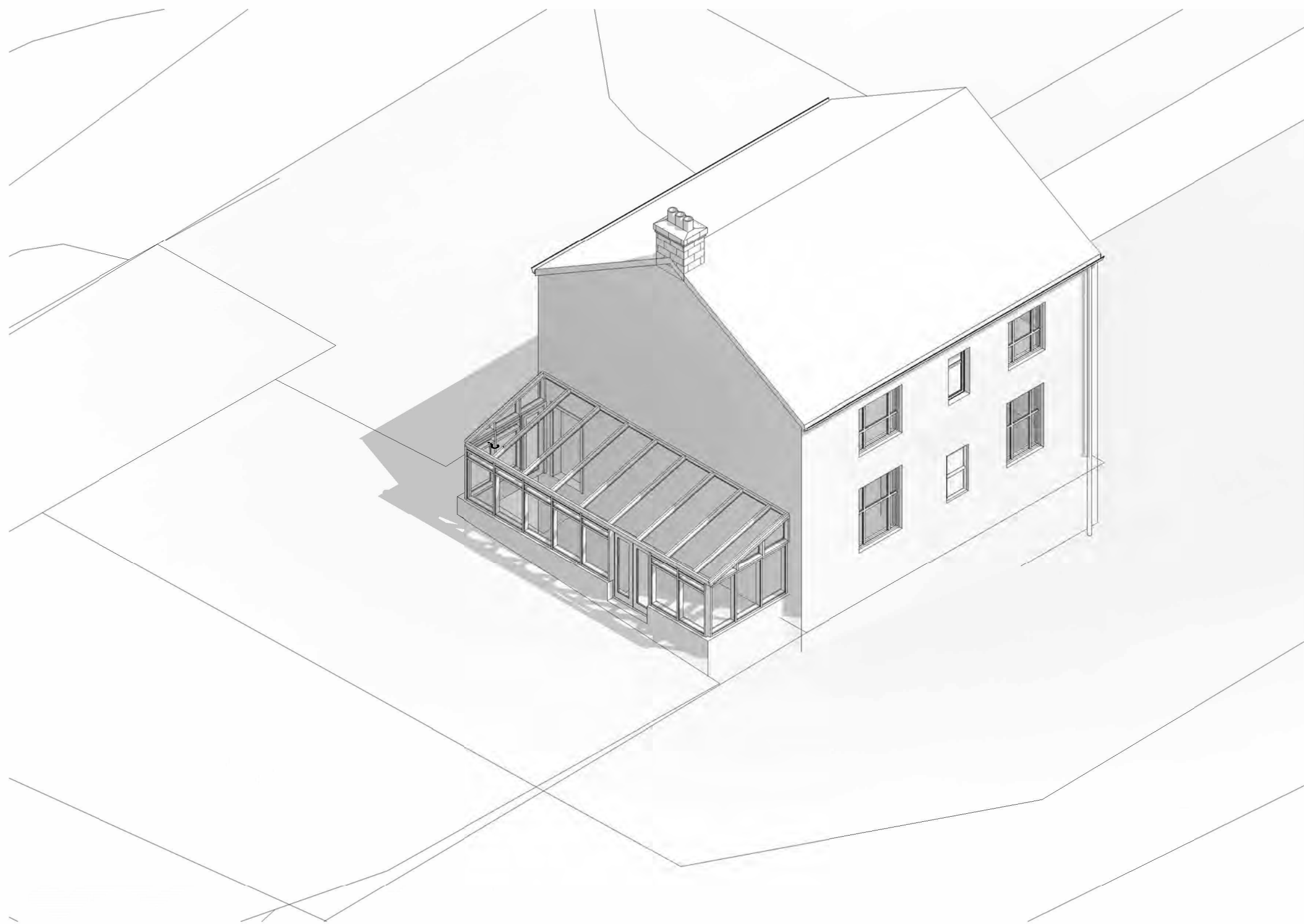
21/02/2022



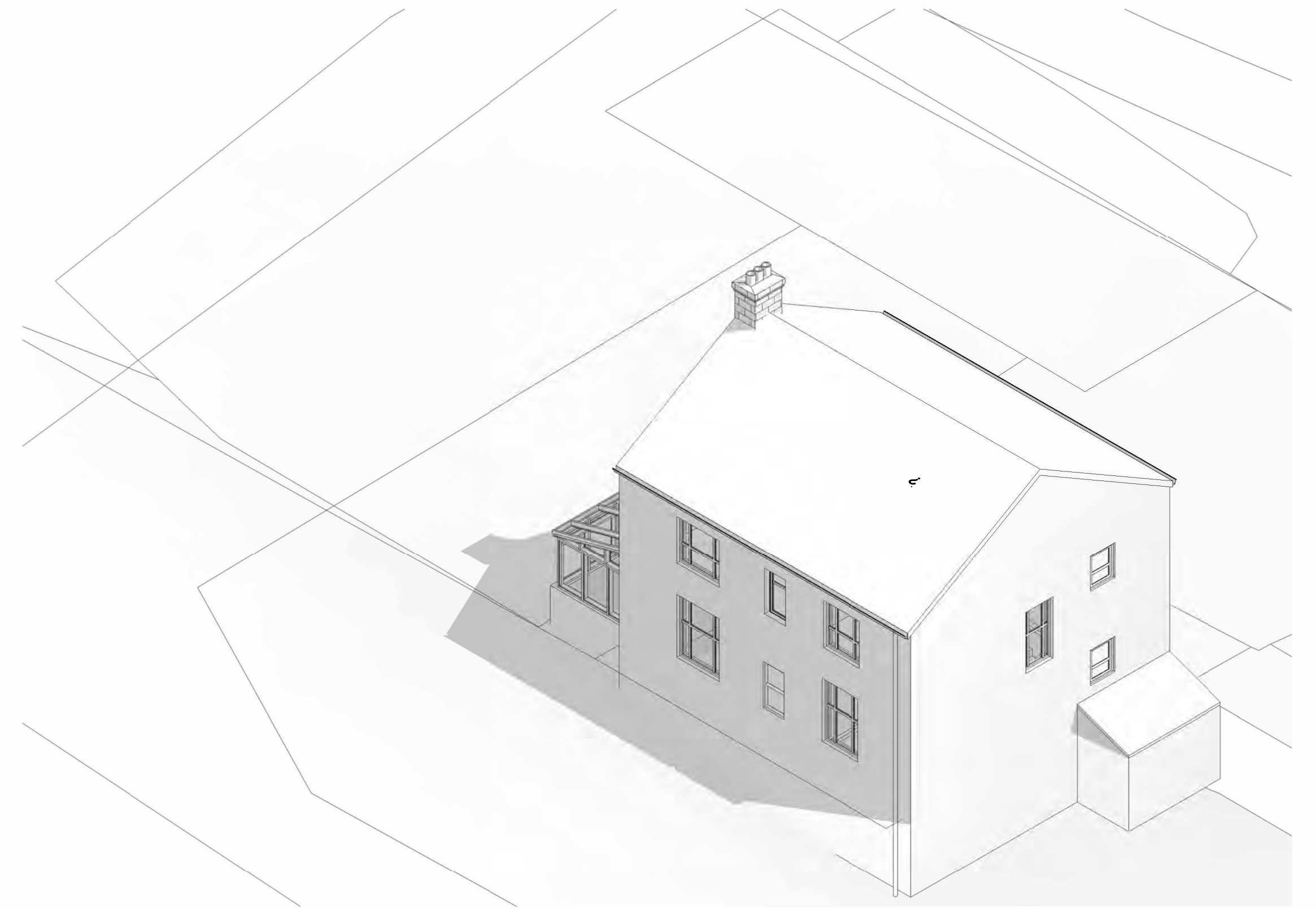
3D1 02-04-3D1 - Existing Aerial Views - Front Left



3D2 02-04-3D2 - Existing Aerial Views - Front Right



3D3 02-04-3D3 - Existing Aerial Views - Rear Left



3D4 02-04-3D4 - Existing Aerial Views - Rear Right

AREA & MEASUREMENT
The area and measurement of the site and buildings are shown on the site plan and are based on the latest available data. The area and measurement of the site and buildings are shown on the site plan and are based on the latest available data. The area and measurement of the site and buildings are shown on the site plan and are based on the latest available data.

FOR ELECTRONIC DATA ISSUE
This drawing is for use in electronic data. It is not to be used for any other purpose. It is not to be used for any other purpose. It is not to be used for any other purpose.

NOTES

DO NOT SCALE FROM THIS DRAWING
This drawing is not to be scaled. It is not to be scaled. It is not to be scaled.

STRUCTURE
This drawing is not to be scaled. It is not to be scaled. It is not to be scaled.

REVISION	DATE	AUTHOR	STATUS	AMENDMENT
1	17/02/2022	CJW	Planning	Planning

PROJECT TITLE
21113 - Darncombe Farm, Langdale End, Scarborough, YO13 0LH

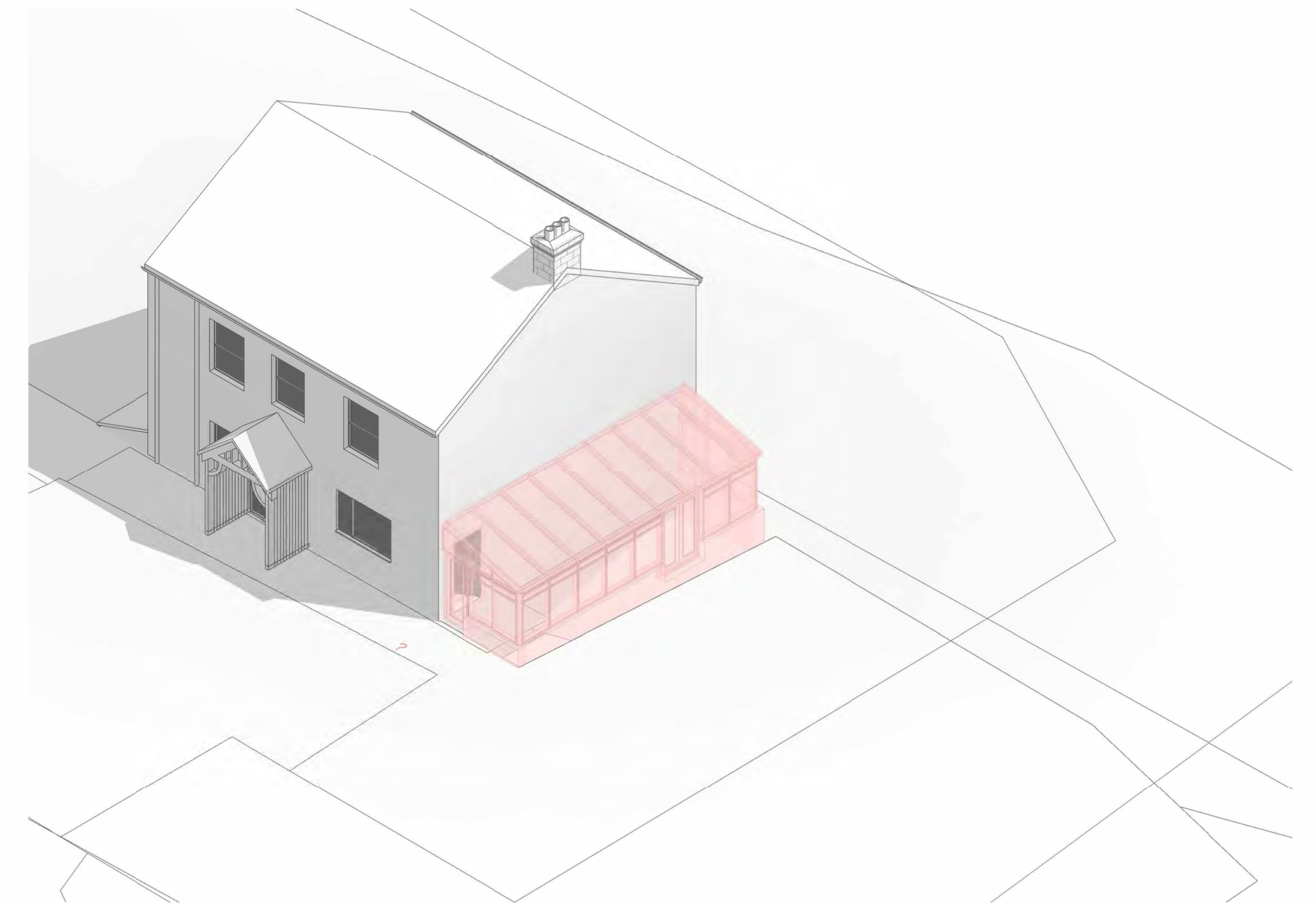
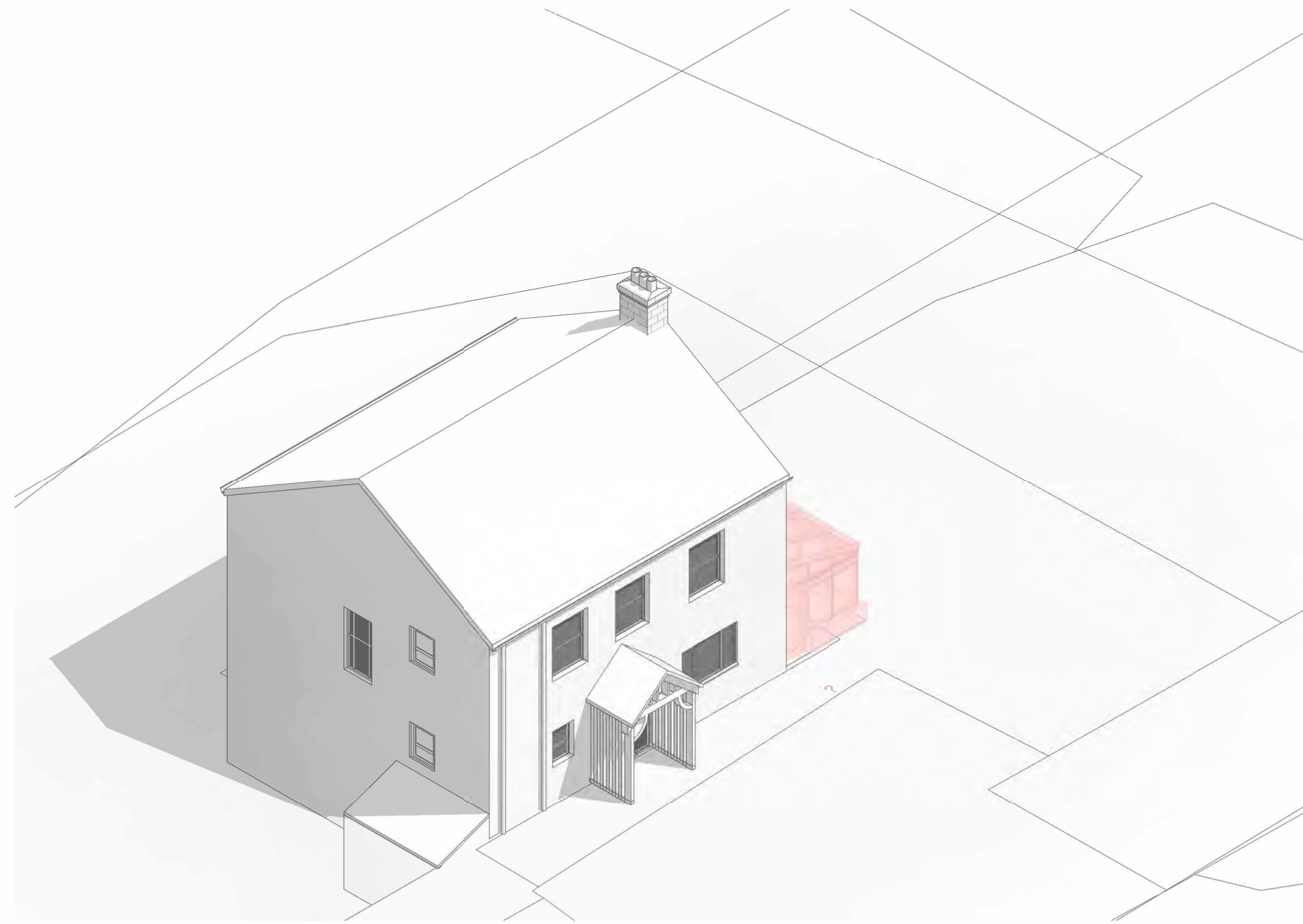
DRAWING NO. DRAWING NAME: REVISION
02-04 - Existing Aerial Views - Rev 1

CLIENT
David & Mandy Wood

HOLT BECK

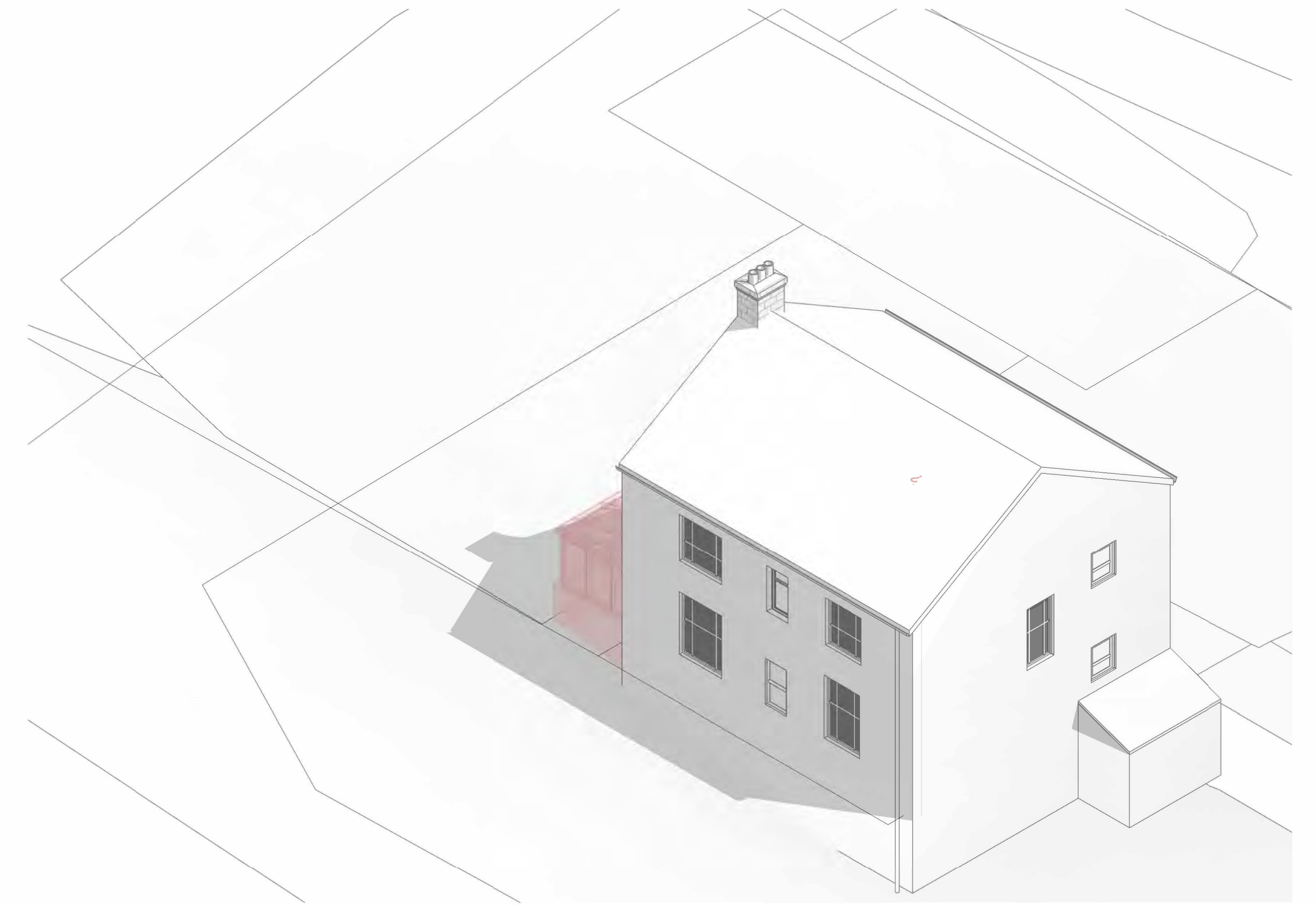
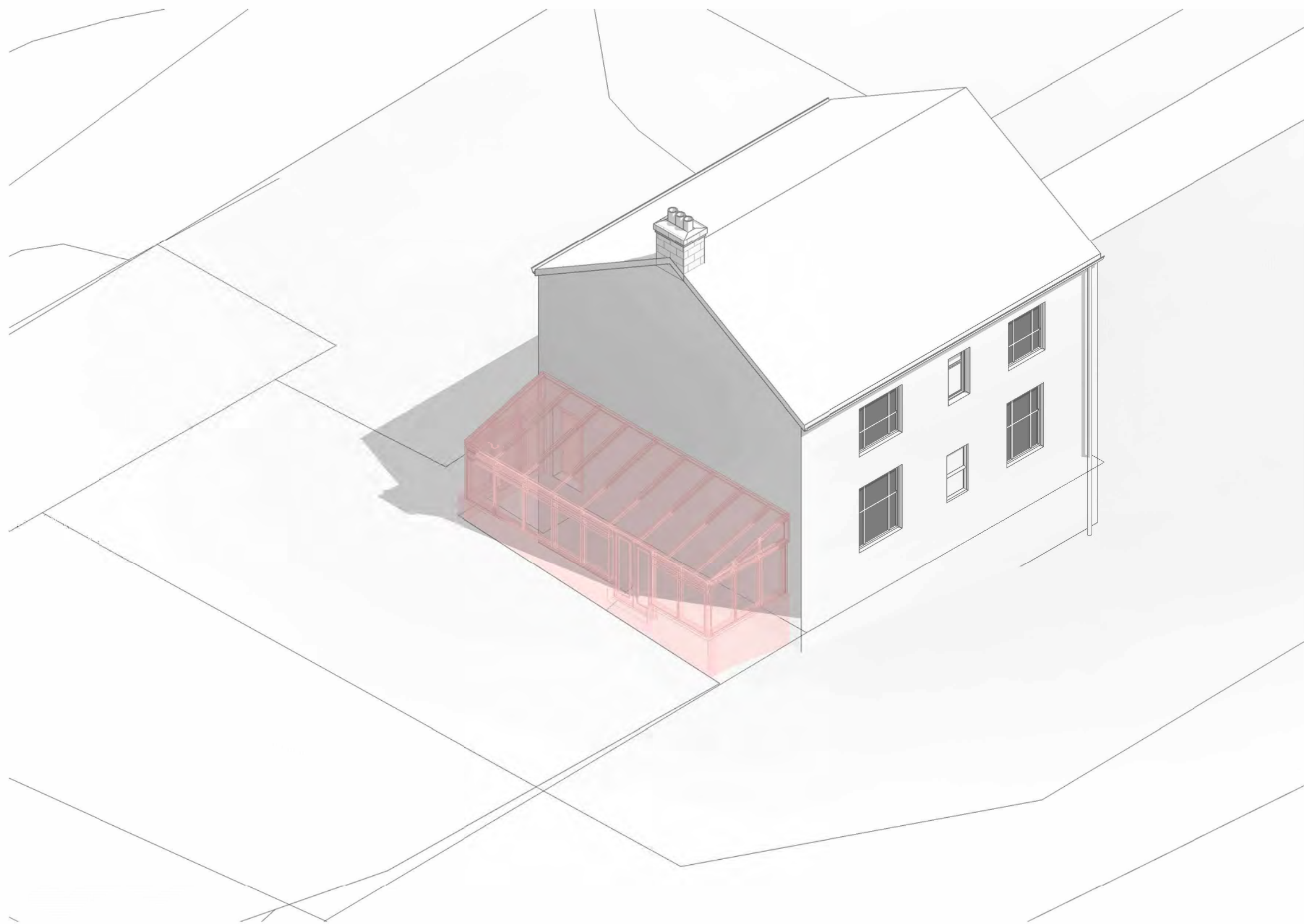
NYMNPA

21/02/2022



3D1 03-04-3D1 - Demolition Aerial Views - Front Left

3D2 03-04-3D2 - Demolition Aerial Views - Front Right



3D3 03-04-3D3 - Proposed Aerial Views - Rear Left

3D4 03-04-3D4 - Demolition Aerial Views - Rear Right

AREA & MEASUREMENT
This drawing is for information only and should not be used for any other purpose without the written consent of the author.
FOR ELECTRONIC DATA ISSUE
This drawing is for information only and should not be used for any other purpose without the written consent of the author.
DO NOT SCALE FROM THIS DRAWING
This drawing is for information only and should not be used for any other purpose without the written consent of the author.
STRUCTURE
This drawing is for information only and should not be used for any other purpose without the written consent of the author.

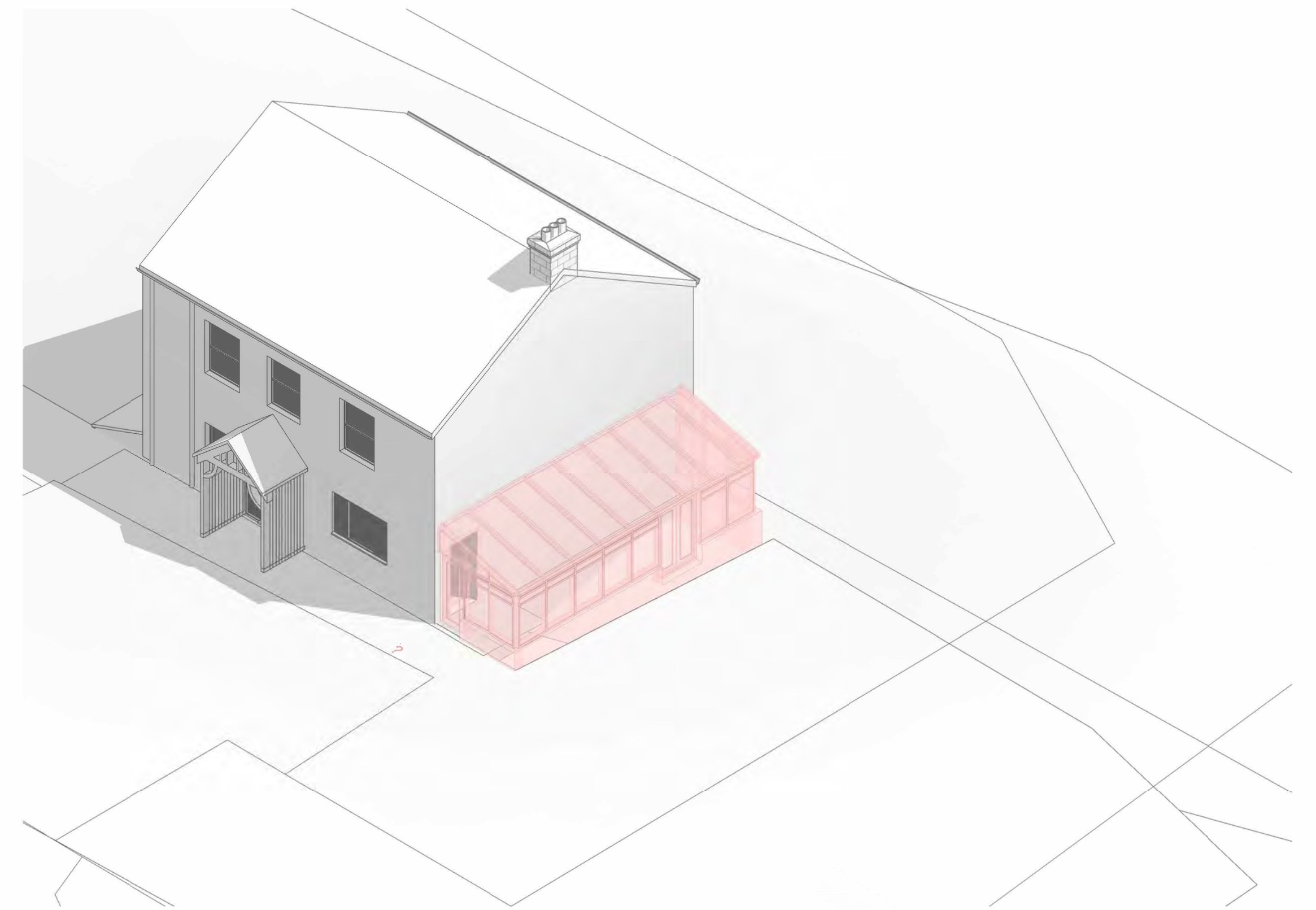
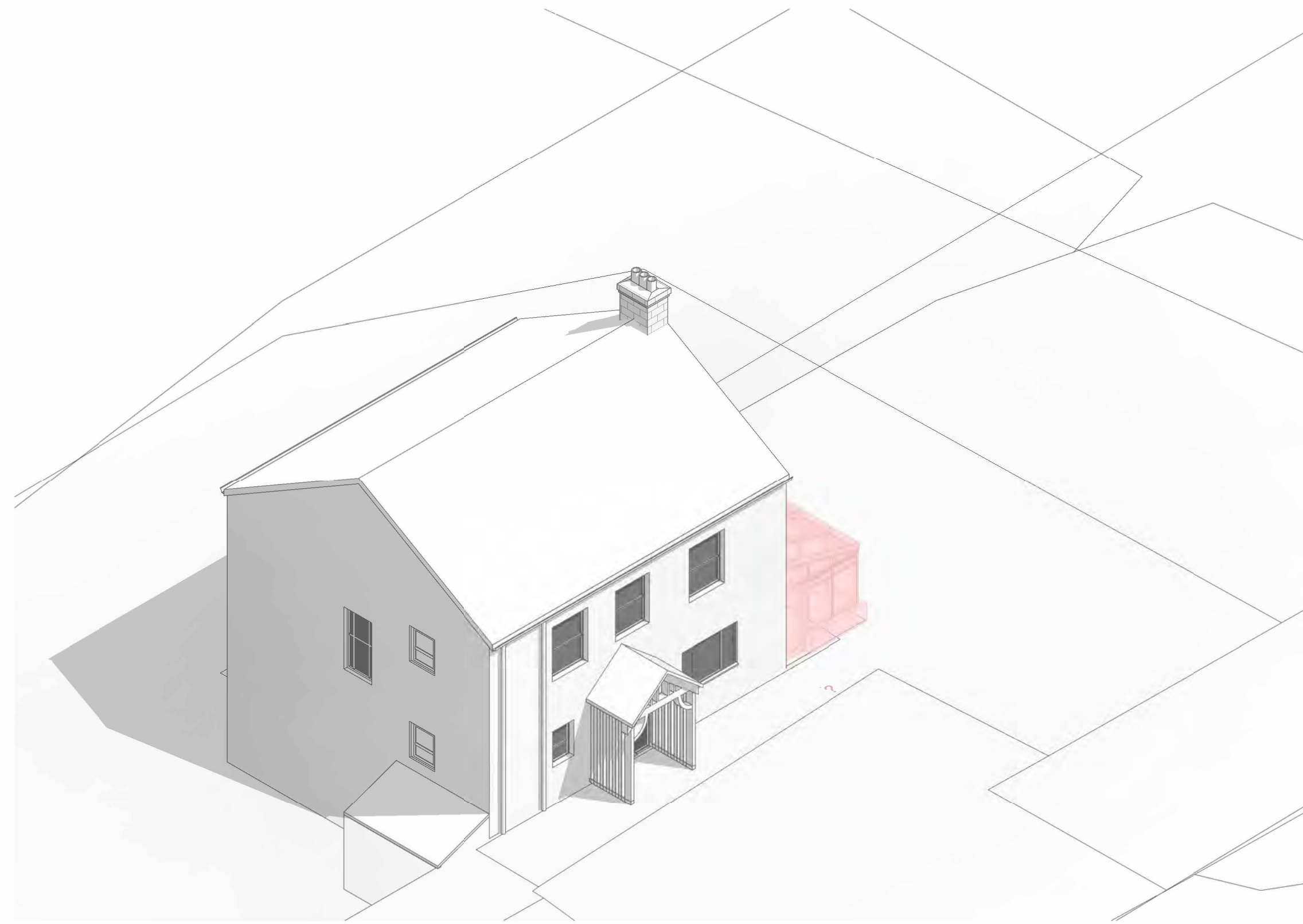
REVISION	DATE	AUTHOR	STATUS	AMENDMENT
1	17/02/2022	CJW	Planning	Planning

PROJECT TITLE
21113 - Darncombe Farm, Langdale End, Scarborough, YO13 0LH
DRAWING NAME: REVISION
03-04 - Demolition - Aerial Views - Rev 1
CLIENT
David & Mandy Wood



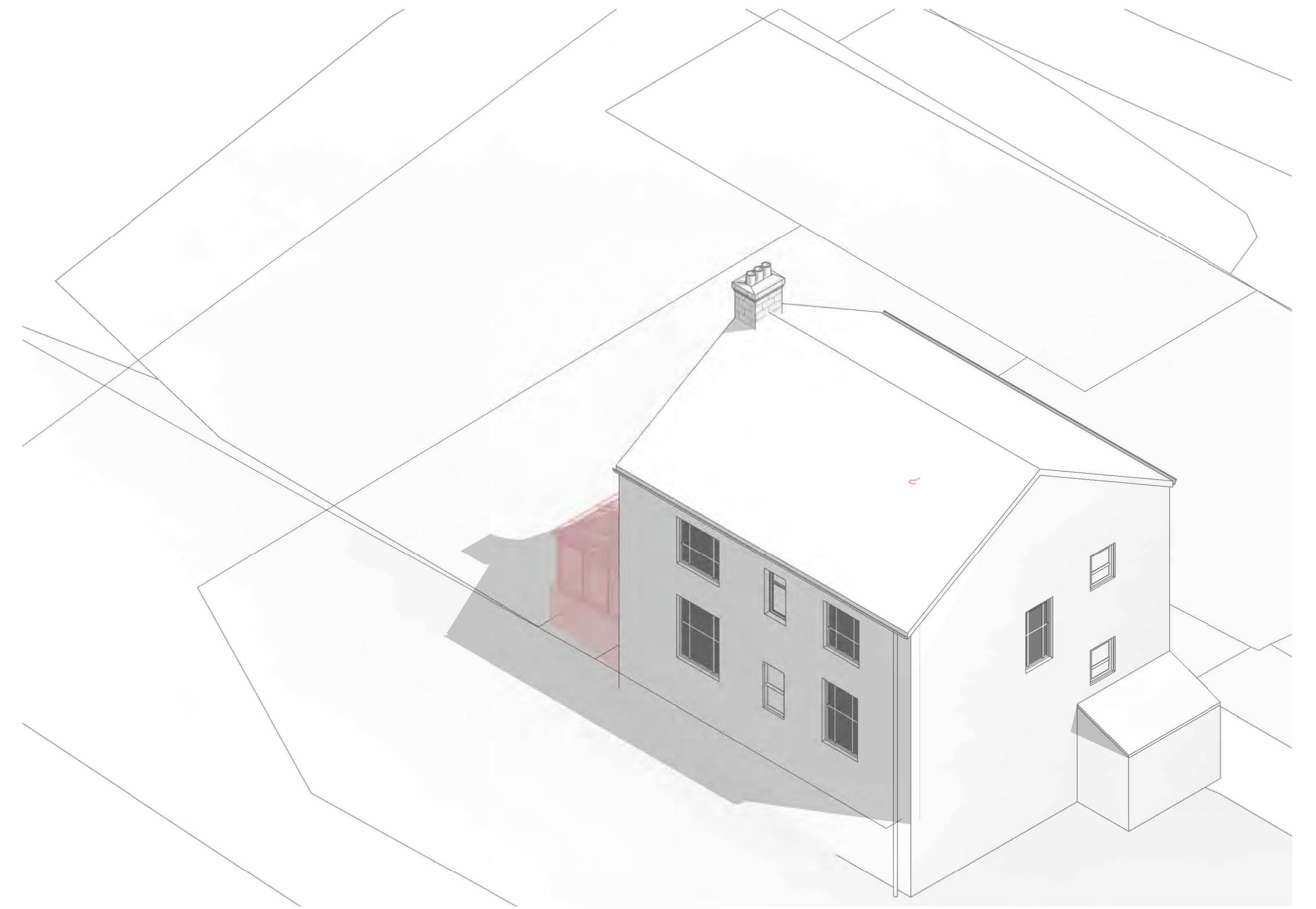
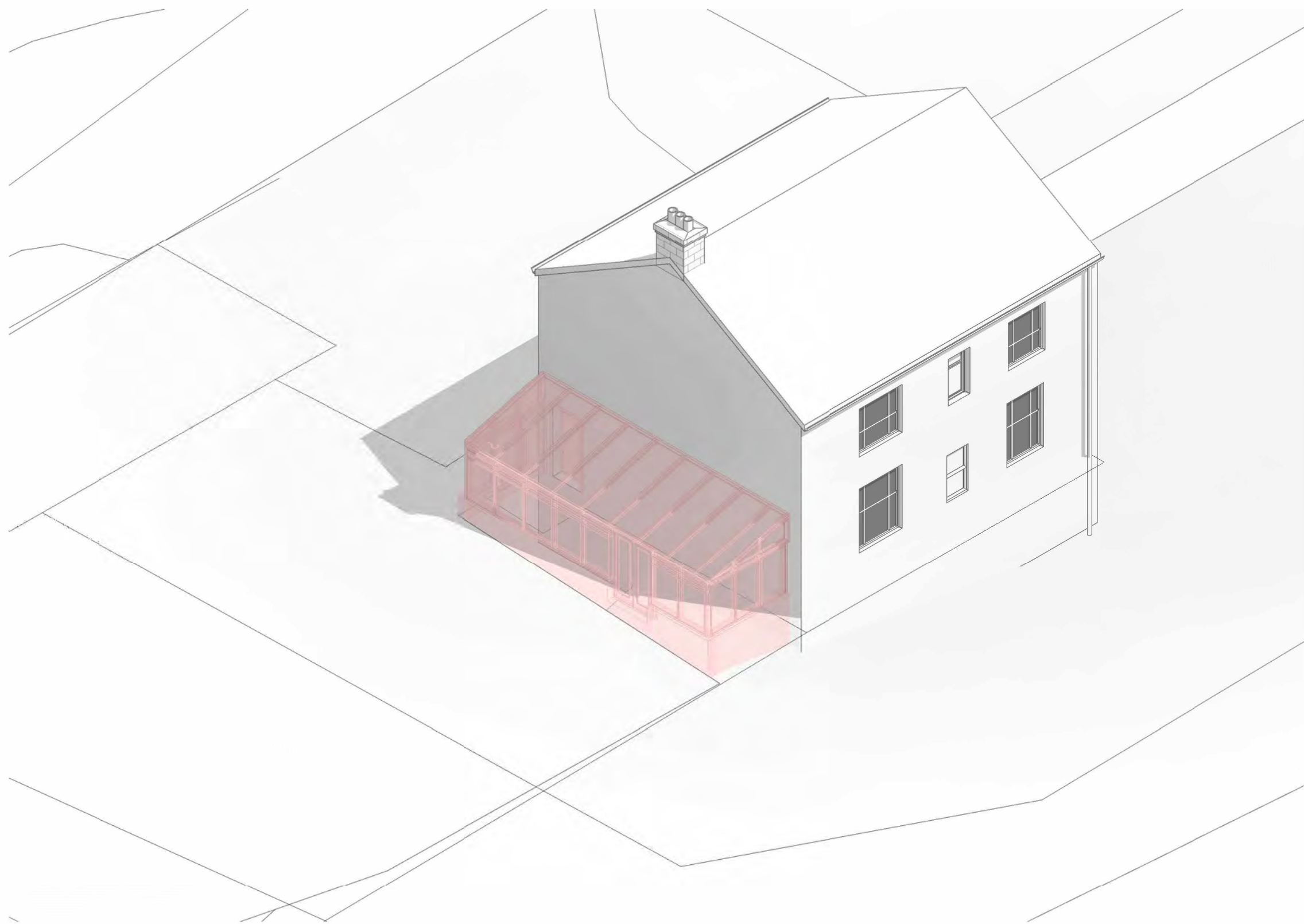
NYMNPA

21/02/2022



3D1 03-04-3D1 - Demolition Aerial Views - Front Left

3D2 03-04-3D2 - Demolition Aerial Views - Front Right



3D3 03-04-3D3 - Proposed Aerial Views - Rear Left

3D4 03-04-3D4 - Demolition Aerial Views - Rear Right

AREAS & MEASUREMENT
The areas and measurements shown on this drawing are based on the information provided to us by the client. We do not warrant the accuracy of the information provided to us by the client. We do not warrant the accuracy of the information provided to us by the client. We do not warrant the accuracy of the information provided to us by the client.

FOR ELECTRONIC DATA ISSUE
This drawing is intended for use as a reference only. It is not intended to be used as a basis for construction. It is not intended to be used as a basis for construction. It is not intended to be used as a basis for construction.

DO NOT SCALE FROM THIS DRAWING
This drawing is intended for use as a reference only. It is not intended to be used as a basis for construction. It is not intended to be used as a basis for construction. It is not intended to be used as a basis for construction.

STRUCTURE
The structure shown on this drawing is intended for use as a reference only. It is not intended to be used as a basis for construction. It is not intended to be used as a basis for construction. It is not intended to be used as a basis for construction.

REVISION	DATE	AUTHOR	STATUS	AMENDMENT
1	17/02/2022	CJW	Planning	Planning

PROJECT TITLE
21113 - Darncombe Farm, Langdale End, Scarborough, YO13 0LH

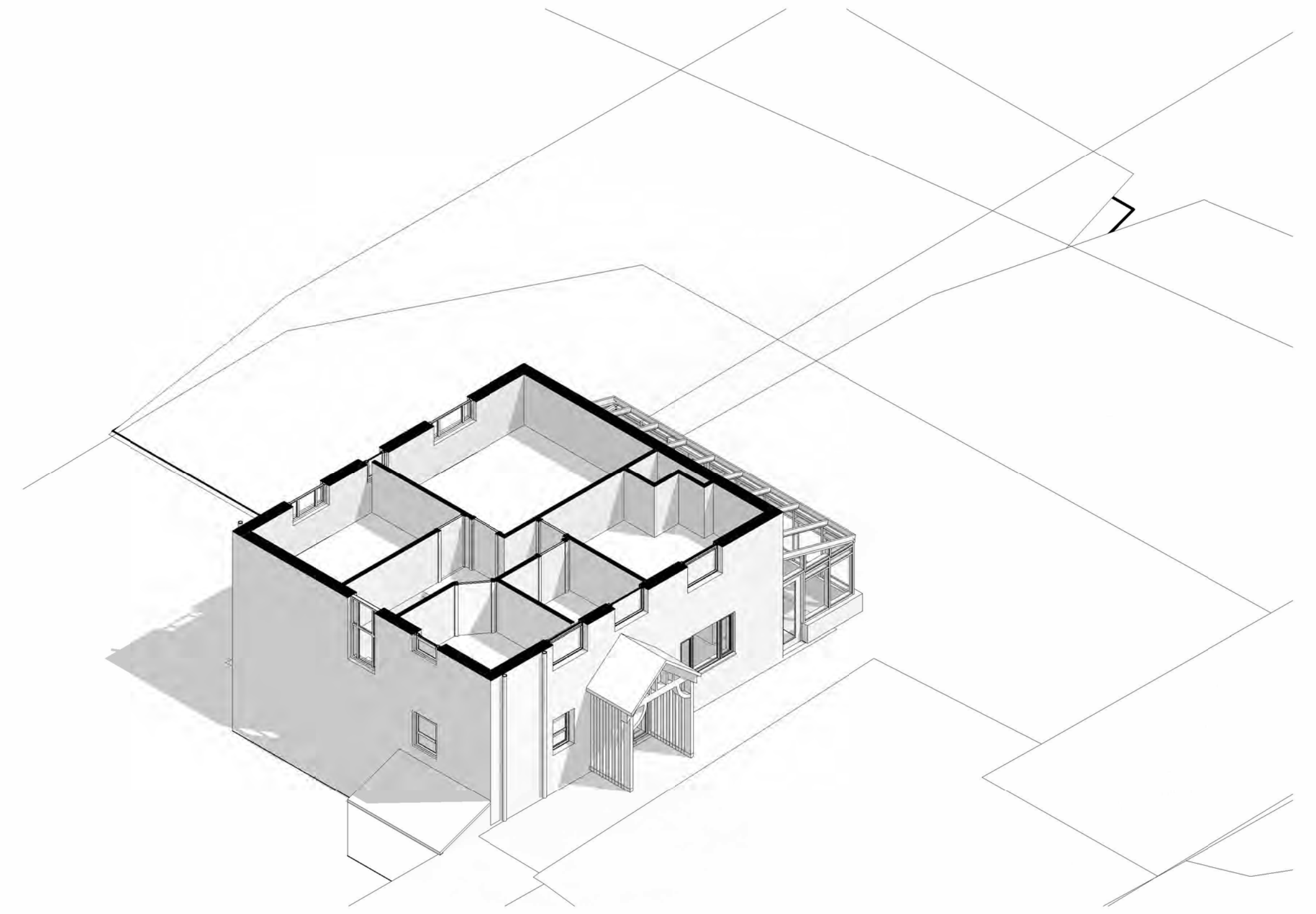
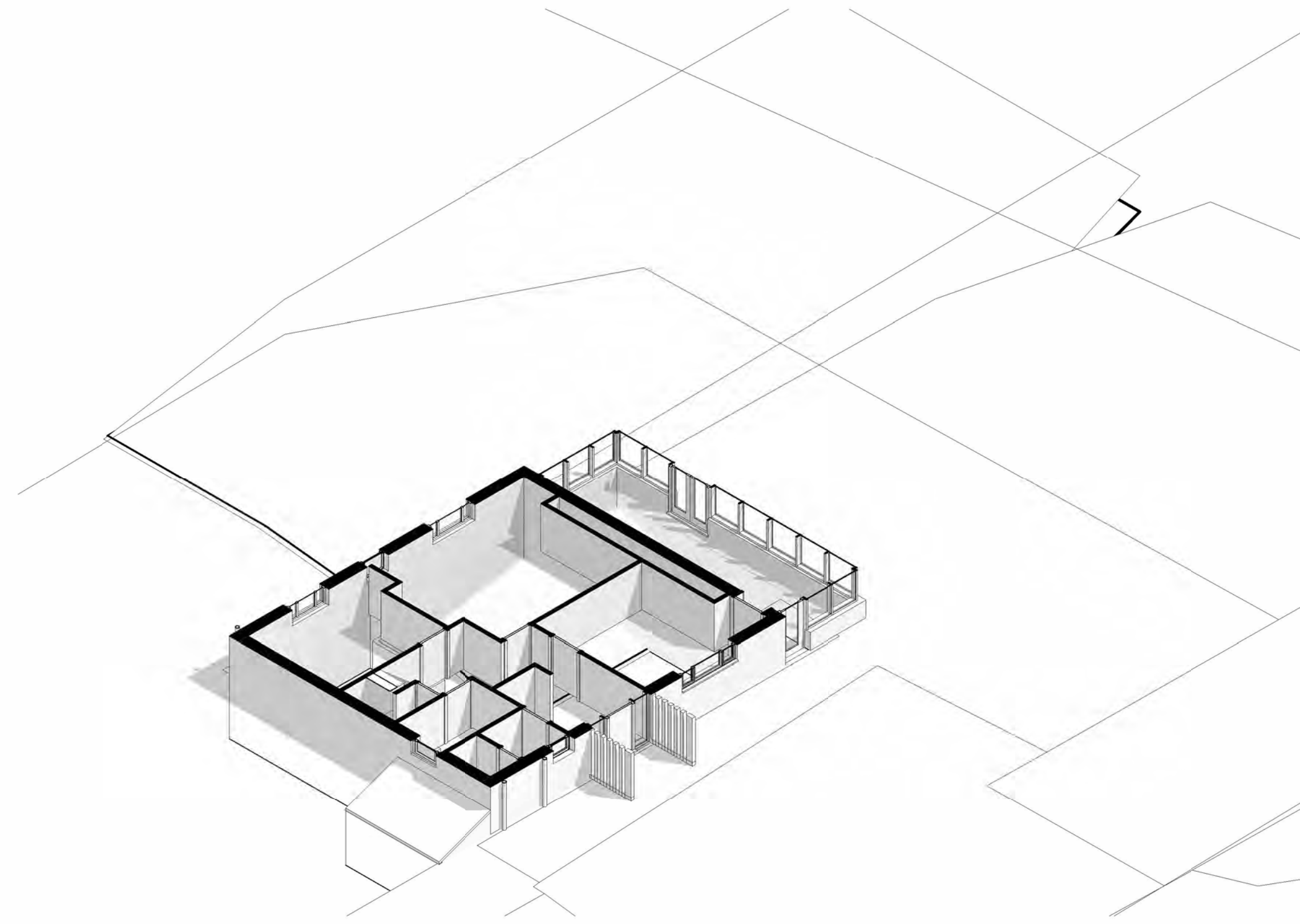
DRAWING NO. DRAWING NAME: REVISION
03-04 - Demolition - Aerial Views - Rev 1

CLIENT
David & Mandy Wood



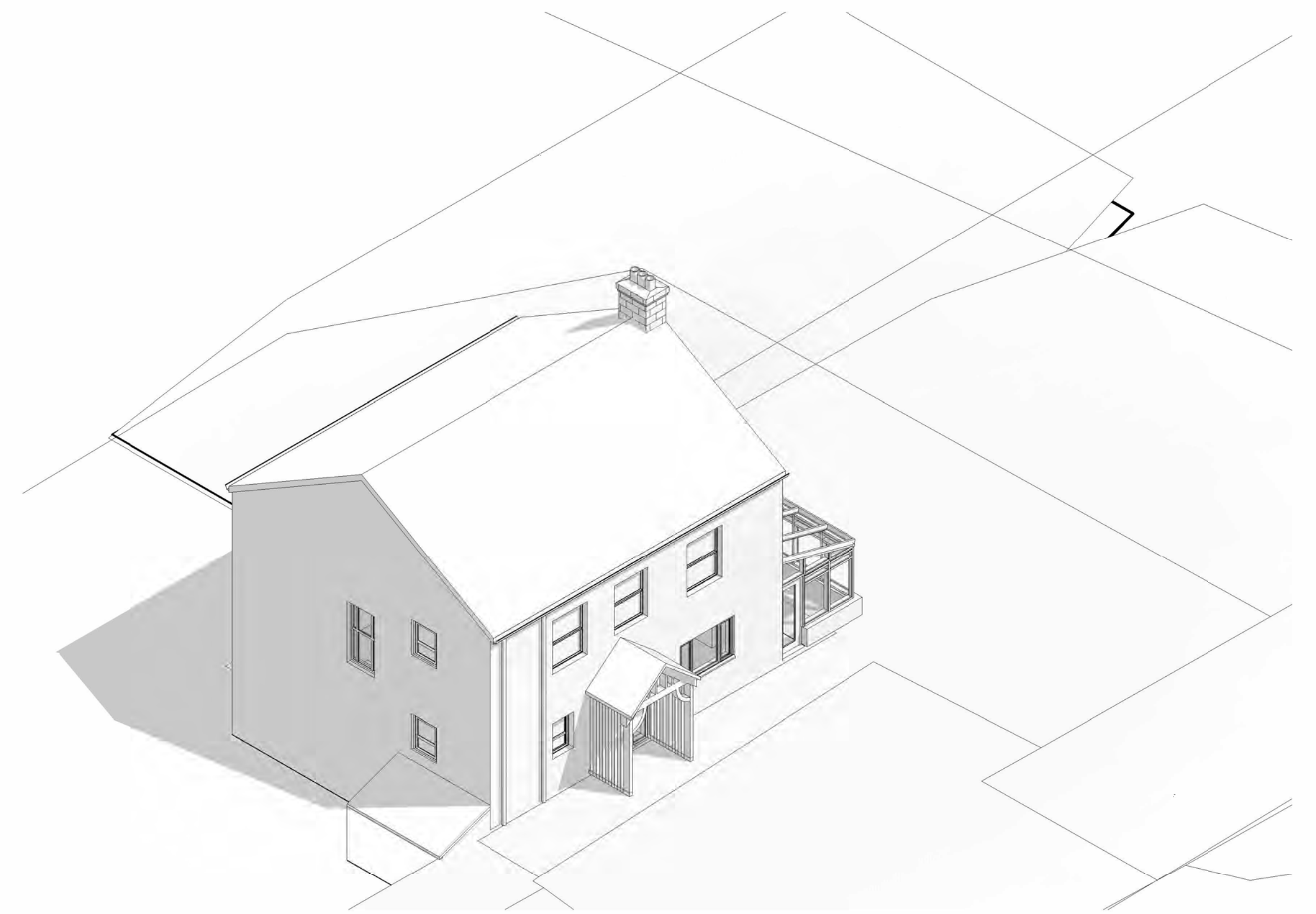
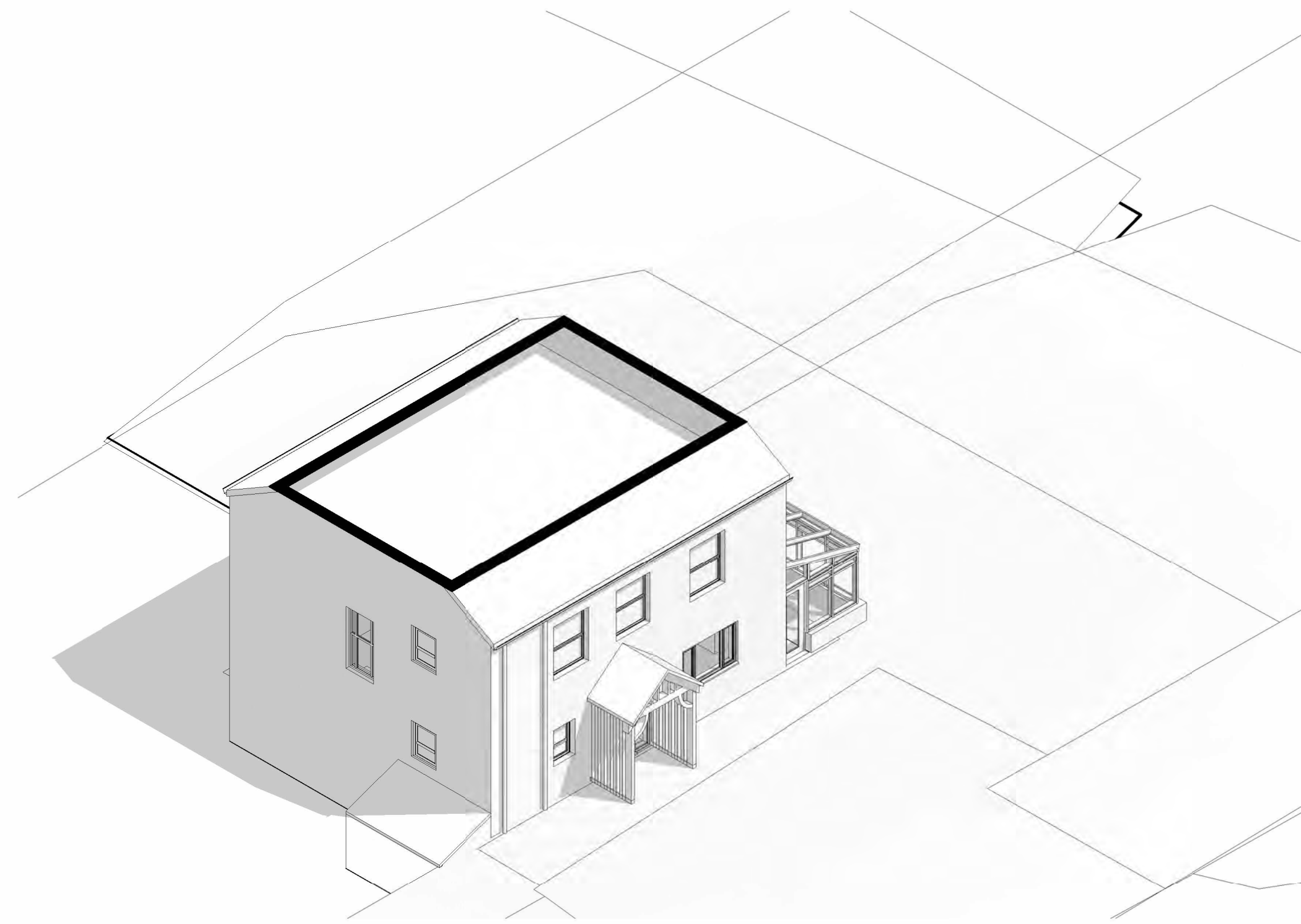
NYMNPA

21/02/2022



3D1 02-05-3D1 - Existing 3D Plans - Ground Floor

3D2 02-05-3D2 - Existing 3D Plans - First Floor



3D3 02-05-3D3 - Existing 3D Plans - Second Floor

3D4 04-05-3D4 - Existing 3D Plans - Roof

AREA & MEASUREMENT
This drawing is for information only and does not constitute a contract. It is the responsibility of the client to ensure that the information provided is accurate and complete. The client is responsible for providing all necessary information and for ensuring that the information provided is accurate and complete. The client is responsible for providing all necessary information and for ensuring that the information provided is accurate and complete.

FOR ELECTRONIC DATA ISSUE
This drawing is for information only and does not constitute a contract. It is the responsibility of the client to ensure that the information provided is accurate and complete. The client is responsible for providing all necessary information and for ensuring that the information provided is accurate and complete. The client is responsible for providing all necessary information and for ensuring that the information provided is accurate and complete.

NOTES

DO NOT SCALE FROM THIS DRAWING
This drawing is for information only and does not constitute a contract. It is the responsibility of the client to ensure that the information provided is accurate and complete. The client is responsible for providing all necessary information and for ensuring that the information provided is accurate and complete. The client is responsible for providing all necessary information and for ensuring that the information provided is accurate and complete.

STRUCTURE
This drawing is for information only and does not constitute a contract. It is the responsibility of the client to ensure that the information provided is accurate and complete. The client is responsible for providing all necessary information and for ensuring that the information provided is accurate and complete. The client is responsible for providing all necessary information and for ensuring that the information provided is accurate and complete.

REVISION	DATE	AUTHOR	STATUS	AMENDMENT
1	17/02/2022	CJW	Planning	Planning

PROJECT TITLE
21113 - Darncombe Farm, Langdale End, Scarborough, YO13 0LH

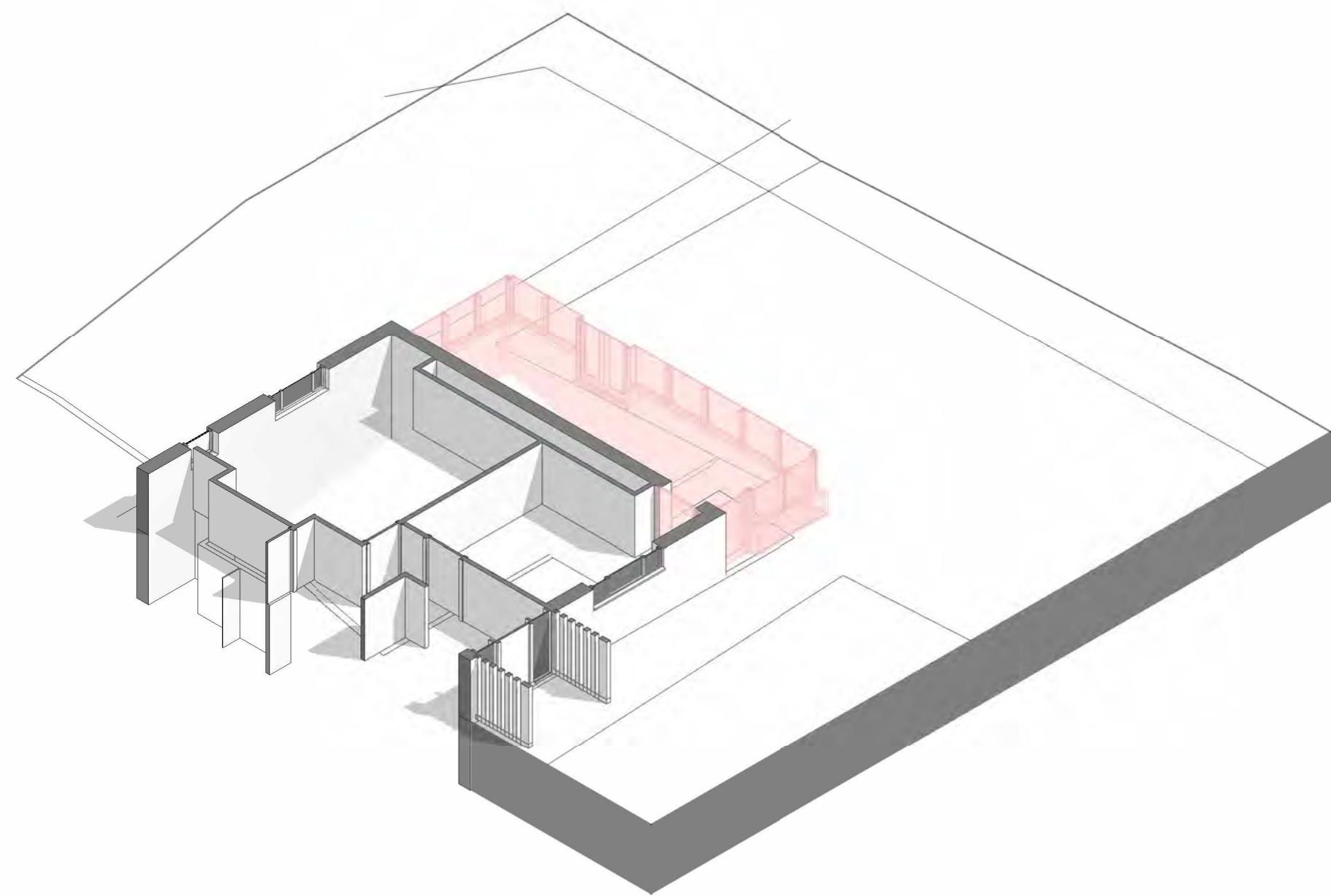
DRAWING NO. DRAWING NAME REVISION
02-05 - Existing 3D Plans - Rev 1

CLIENT
David & Mandy Wood

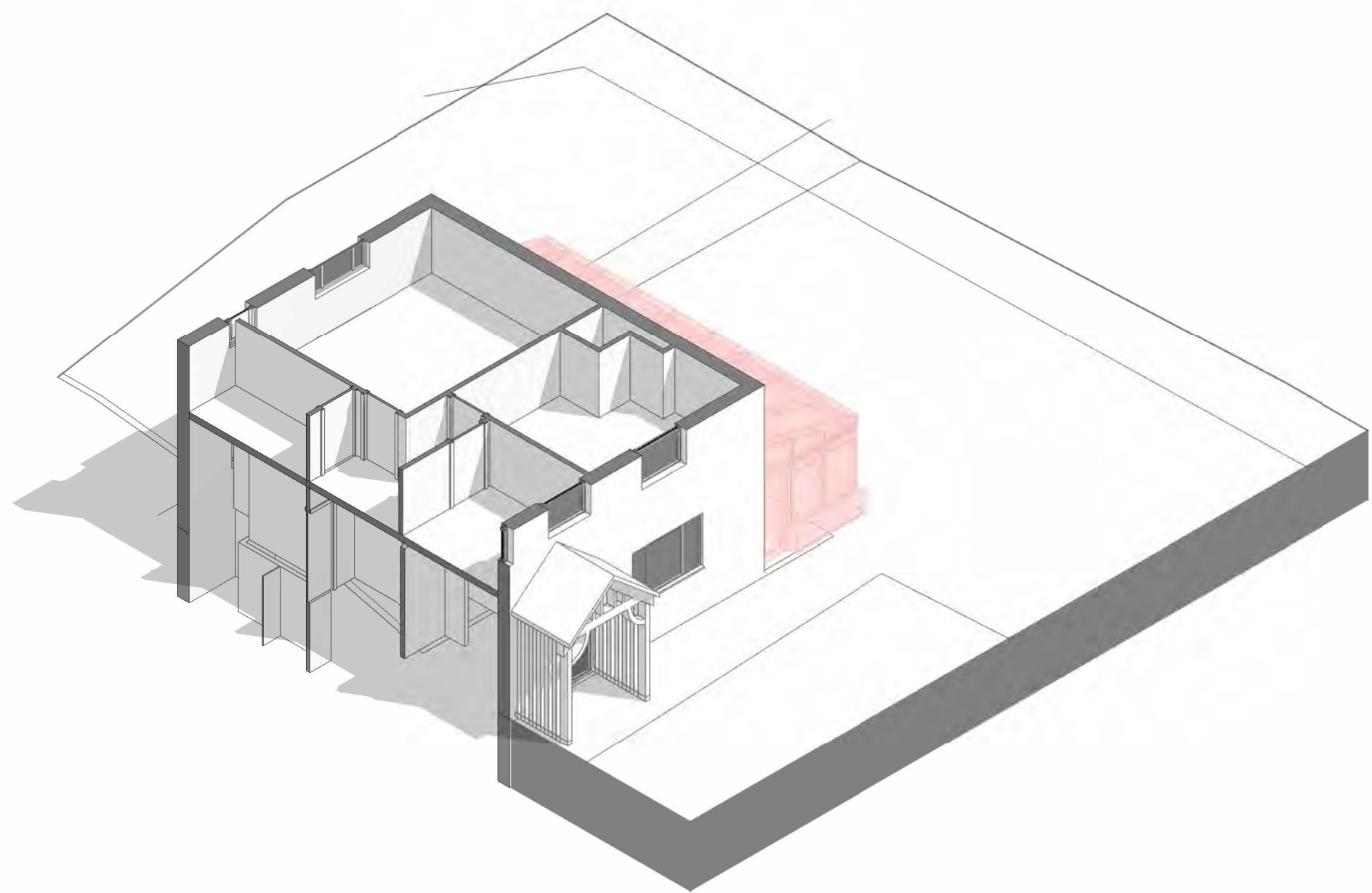
HOLT BECK

SCALE@A1 =

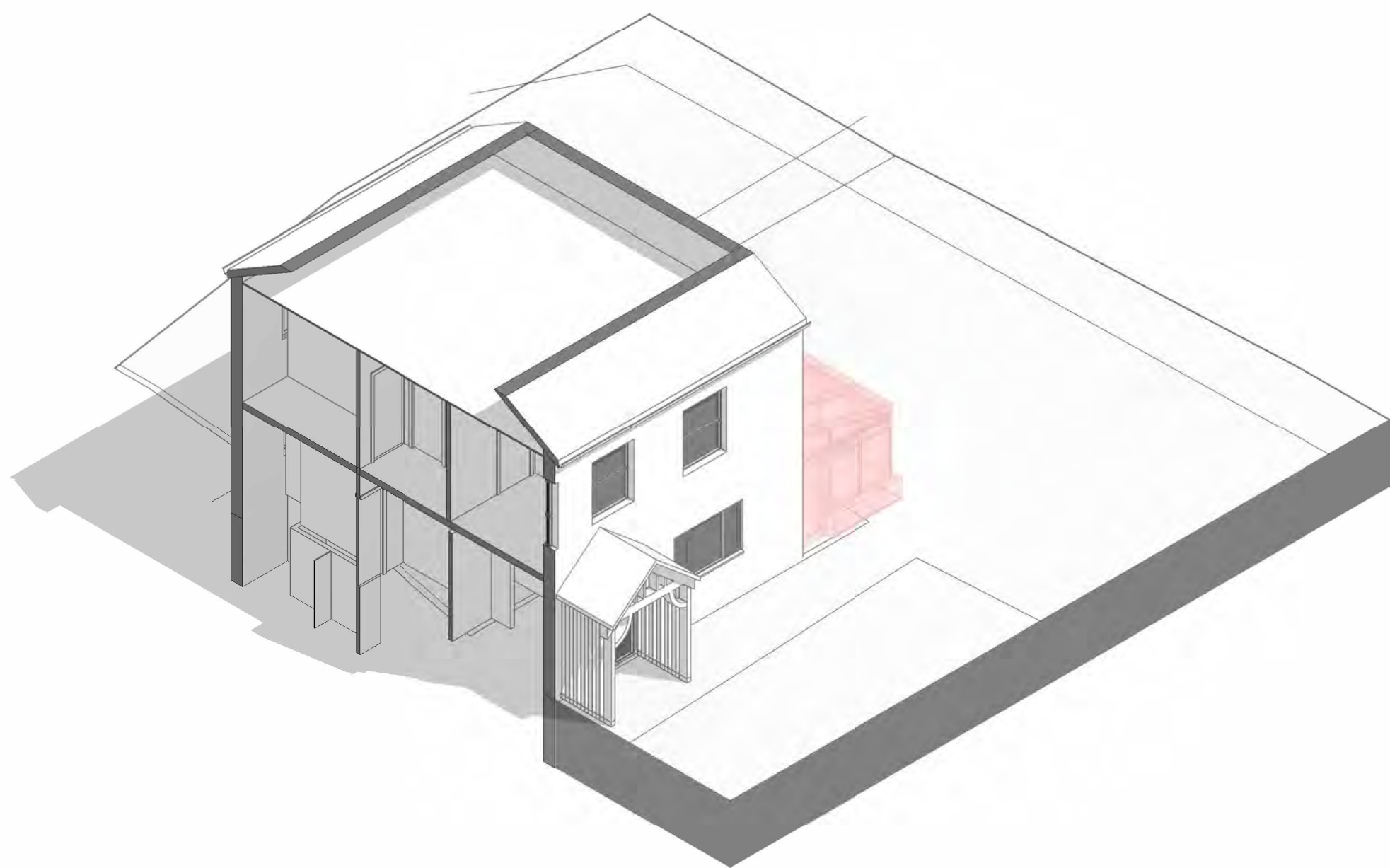
NYMNP
21/02/2022



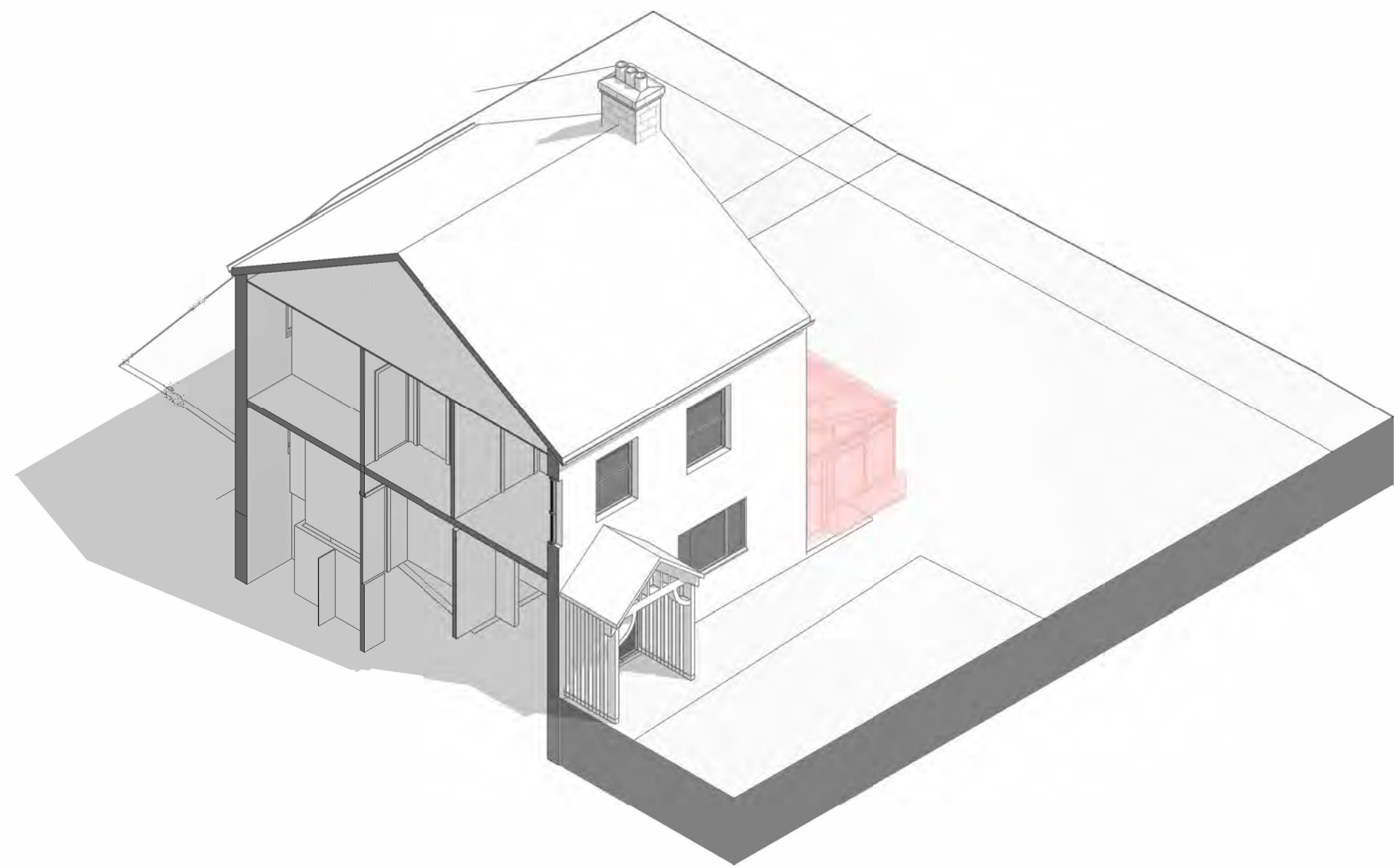
3D1 03-05-3D1 - Demolition 3D Plans - Ground Floor



3D2 03-05-3D2 - Demolition 3D Plans - First Floor



3D3 03-05-3D3 - Demolition 3D Plans - Second Floor



3D4 03-05-3D4 - Demolition 3D Plans - Roof

AREA & MEASUREMENT
 This drawing is for information only and should not be used for any other purpose. It is not a contract document. The client is responsible for providing accurate information and for checking the drawings. The contractor is responsible for providing accurate information and for checking the drawings. The client is responsible for providing accurate information and for checking the drawings. The contractor is responsible for providing accurate information and for checking the drawings.

FOR ELECTRONIC DATA ISSUE
 This drawing is for information only and should not be used for any other purpose. It is not a contract document. The client is responsible for providing accurate information and for checking the drawings. The contractor is responsible for providing accurate information and for checking the drawings. The client is responsible for providing accurate information and for checking the drawings. The contractor is responsible for providing accurate information and for checking the drawings.

NOTES

DO NOT SCALE FROM THIS DRAWING
 This drawing is for information only and should not be used for any other purpose. It is not a contract document. The client is responsible for providing accurate information and for checking the drawings. The contractor is responsible for providing accurate information and for checking the drawings. The client is responsible for providing accurate information and for checking the drawings. The contractor is responsible for providing accurate information and for checking the drawings.

STRUCTURE
 This drawing is for information only and should not be used for any other purpose. It is not a contract document. The client is responsible for providing accurate information and for checking the drawings. The contractor is responsible for providing accurate information and for checking the drawings. The client is responsible for providing accurate information and for checking the drawings. The contractor is responsible for providing accurate information and for checking the drawings.

Copyright

REVISION	DATE	AUTHOR	STATUS	AMENDMENT
1	17/02/2022	CJW	Planning	Planning

PROJECT TITLE
 21113 - Darncombe Farm, Langdale End, Scarborough, YO13 0LH

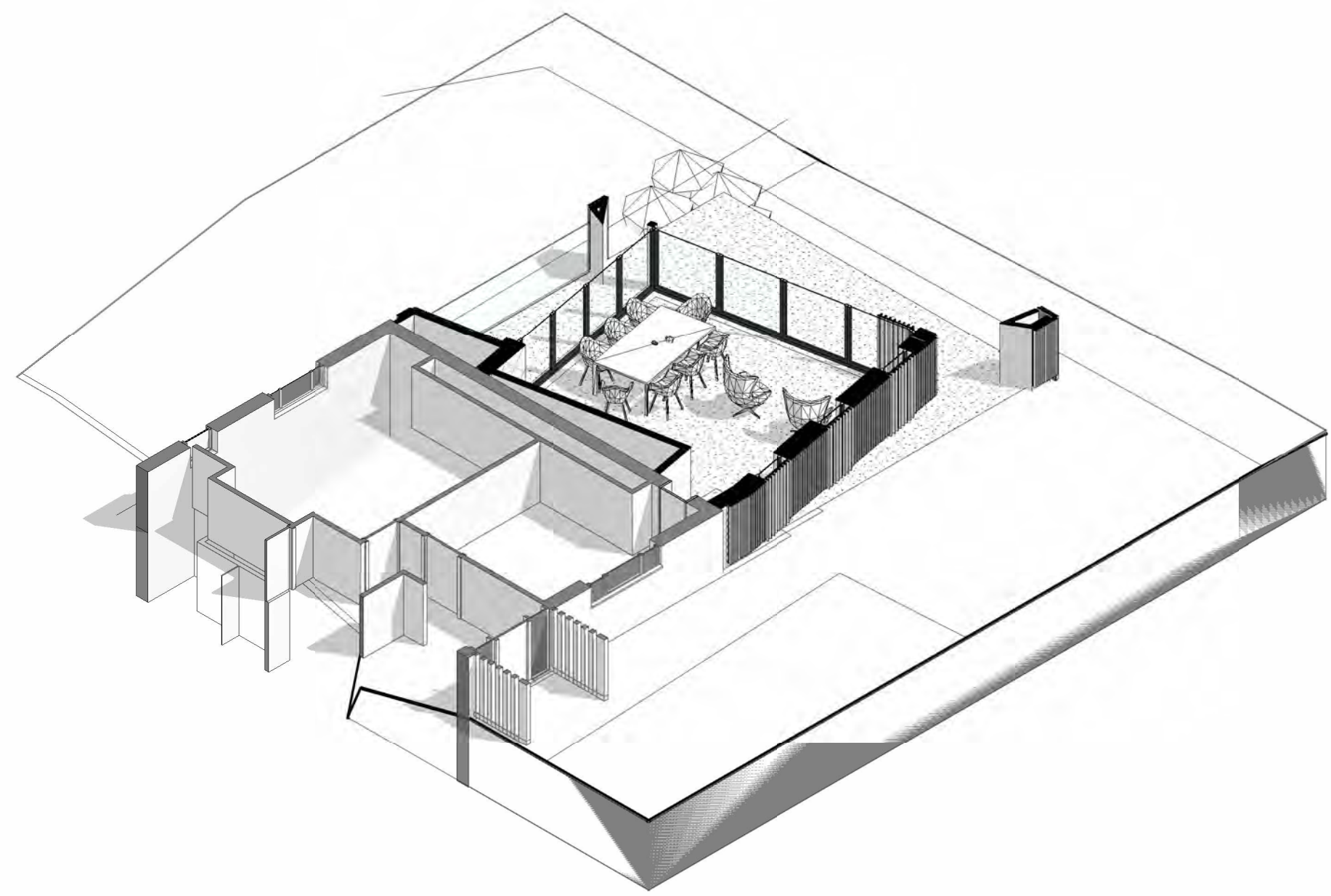
DRAWING NO. DRAWING NAME: REVISION
 03-05 - Demolition - 3D Plans - Rev 1

CLIENT
 David & Mandy Wood

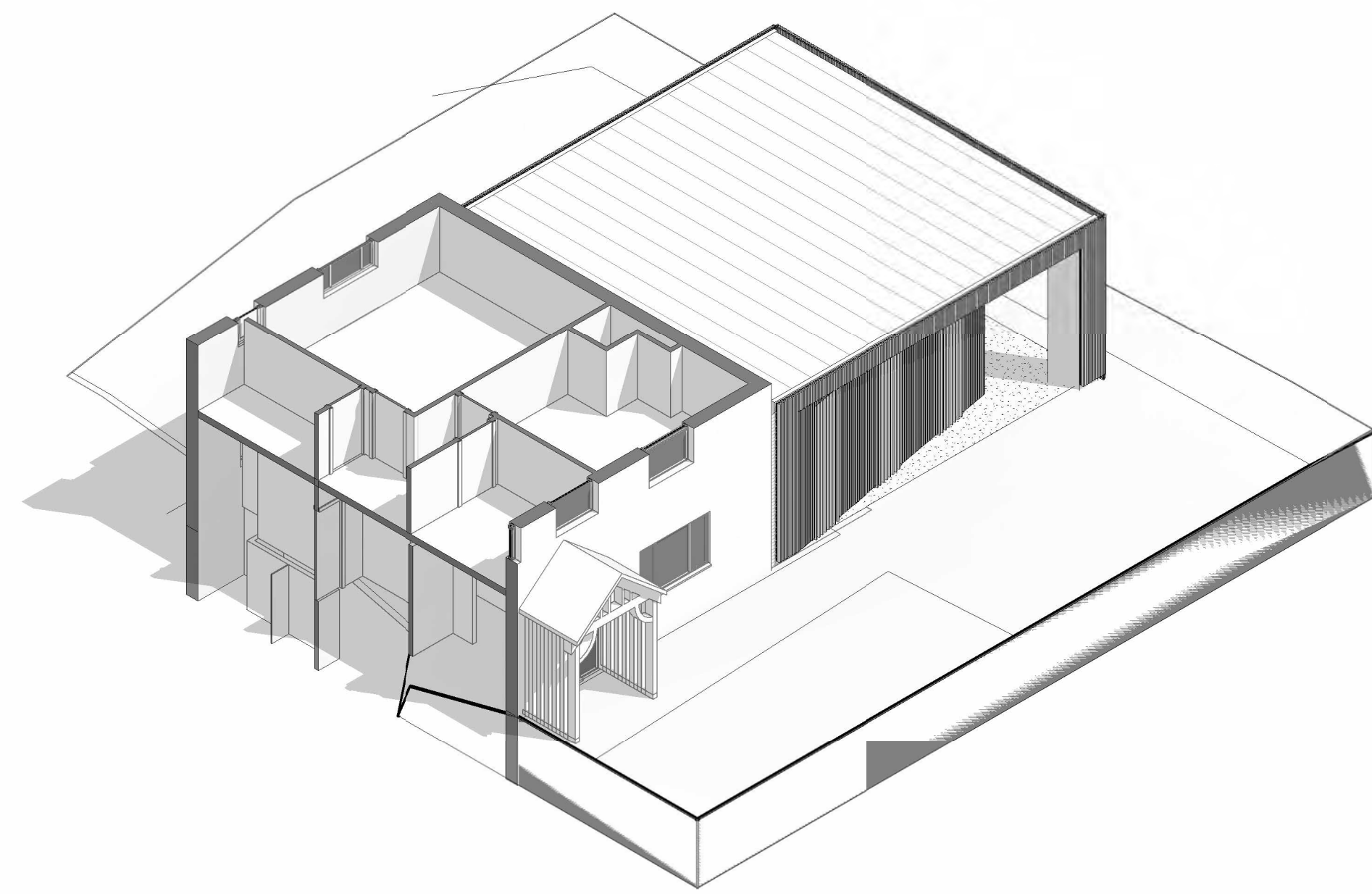
HOLT BECK

SCALE@A1 =

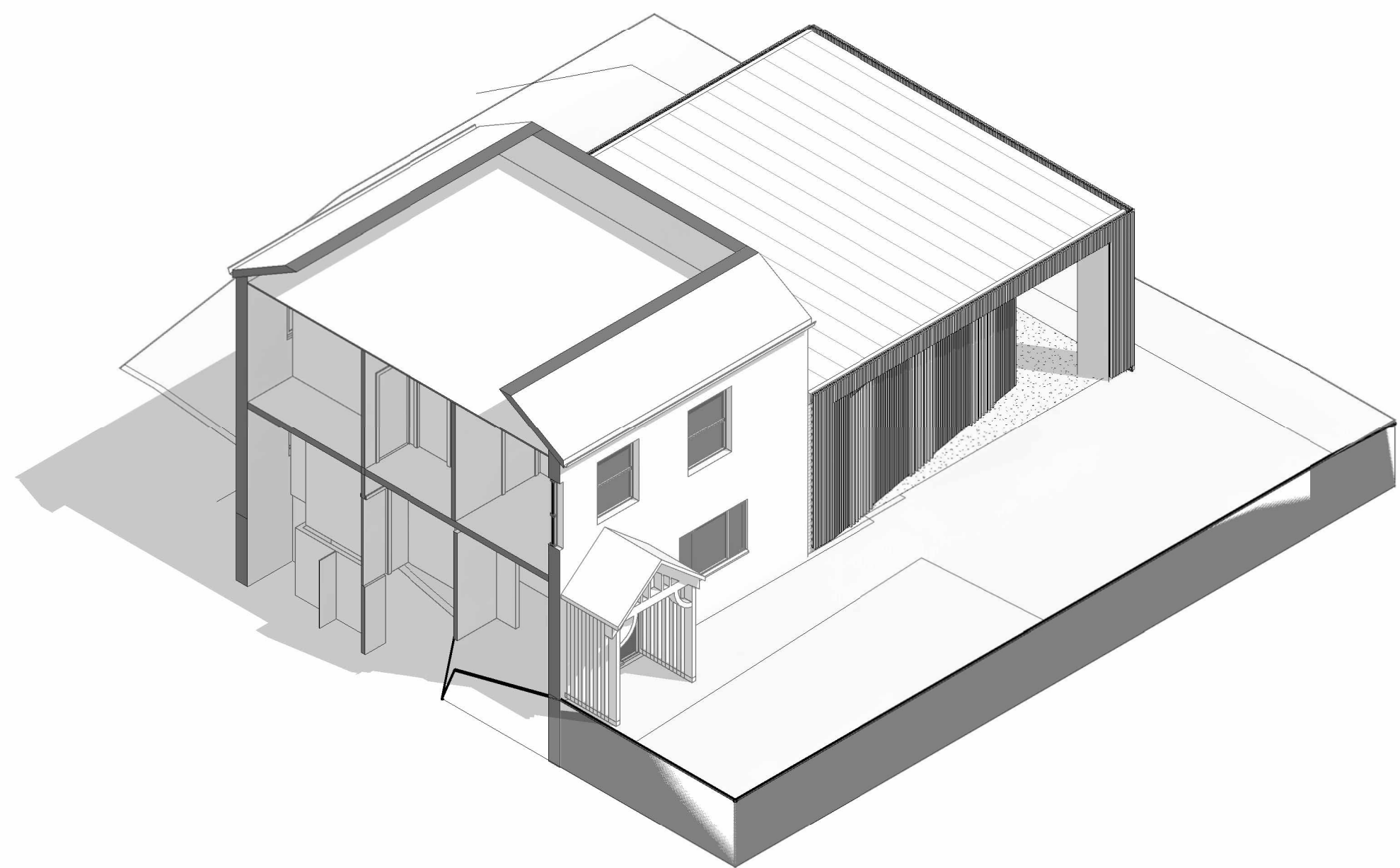
NYMNP
21/02/2022



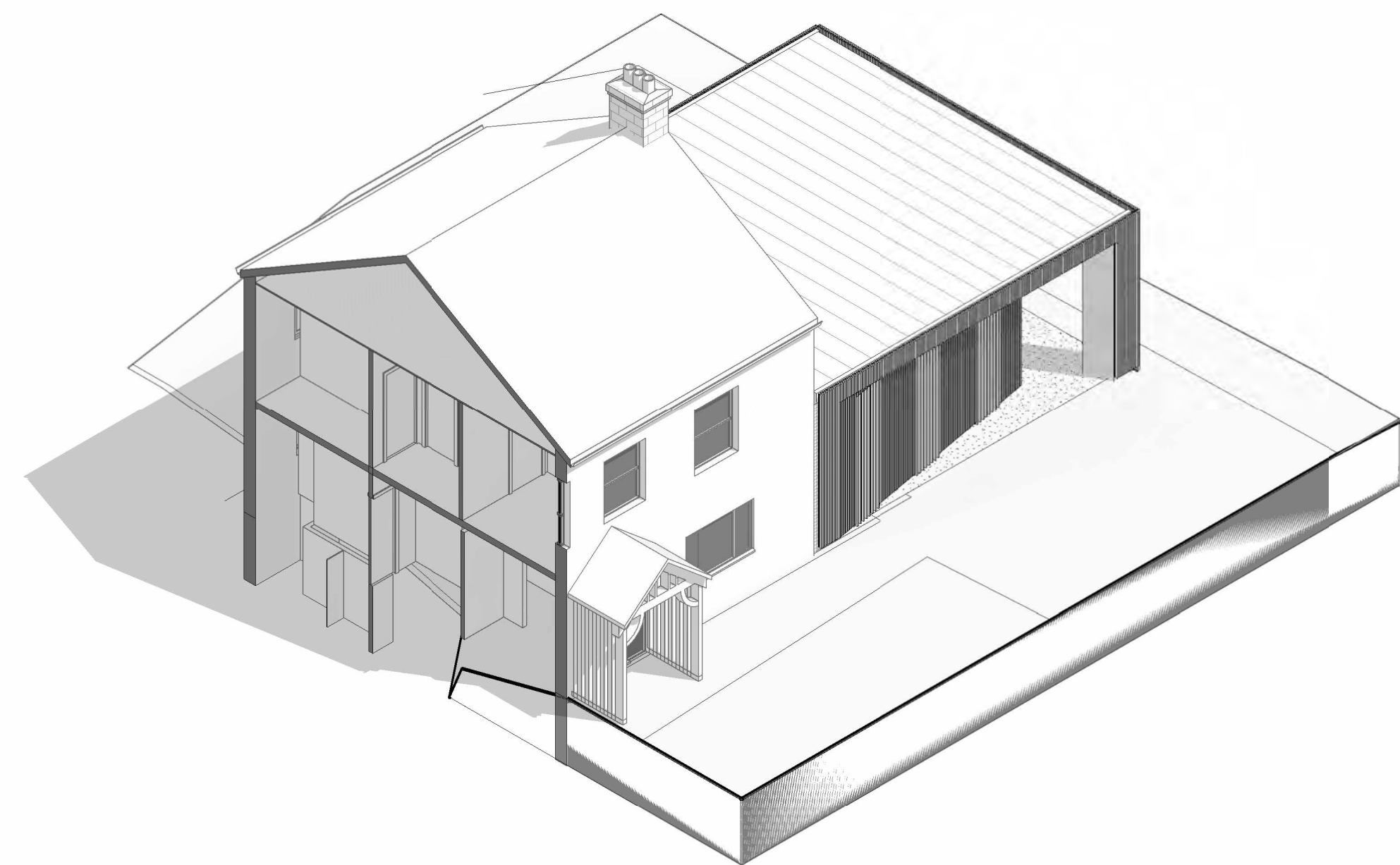
3D1 04-05-3D1 - Proposed 3D Plans - Ground Floor



3D2 04-05-3D2 - Proposed 3D Plans - First Floor



3D3 04-05-3D3 - Proposed 3D Plans - Second Floor



3D4 04-05-3D4 - Proposed 3D Plans - Roof

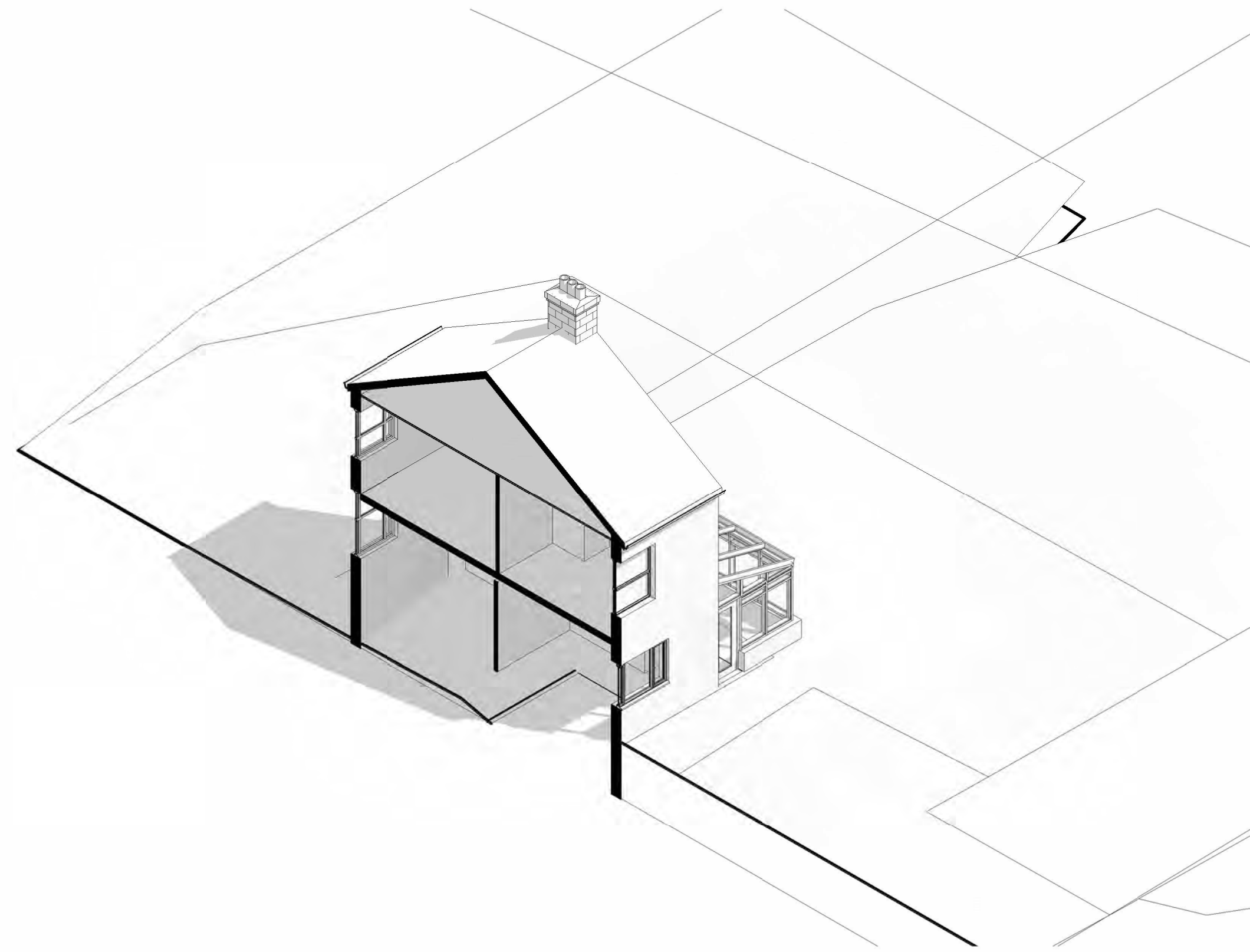
AREA & MEASUREMENT
 All areas are subject to site conditions and shall be confirmed by a professional surveyor.
FOR ELECTRONIC DATA ISSUE
 This drawing is intended for use in the production of a 3D model and shall not be used for any other purpose.
DO NOT SCALE FROM THIS DRAWING
 All dimensions are given in millimetres unless otherwise stated.
STRUCTURE
 All areas are subject to site conditions and shall be confirmed by a professional surveyor.

REVISION	DATE	AUTHOR	STATUS	AMENDMENT
1	17/02/2022	CJW	Planning	Planning

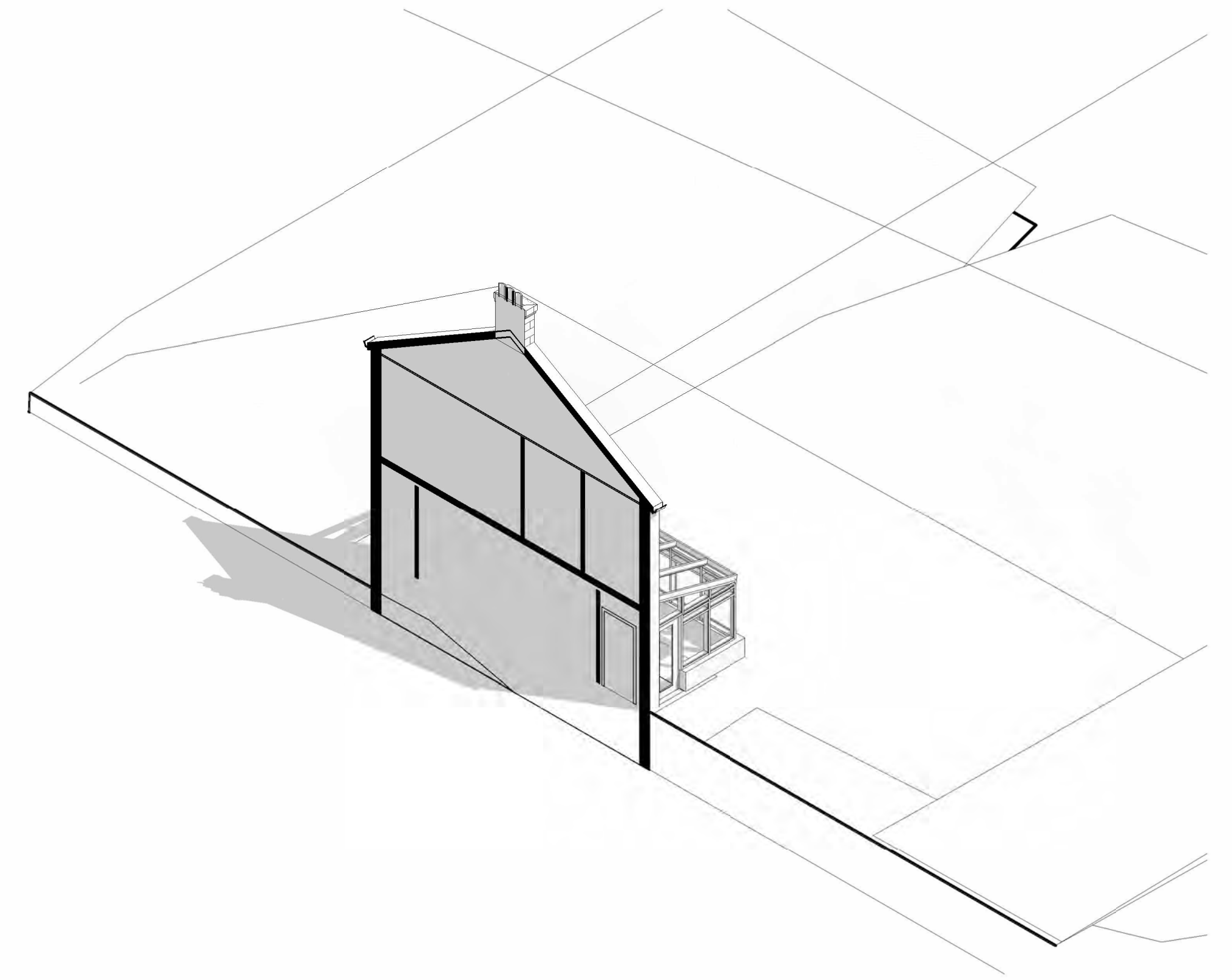
PROJECT TITLE
 21113 - Darncombe Farm, Langdale End, Scarborough, YO13 0LH
 DRAWING NO. DRAWING NAME: REVISION
 04-05 - Proposed - 3D Plans - Rev 1
 CLIENT
 David & Mandy Wood
 HOLT BECK

NYMNP

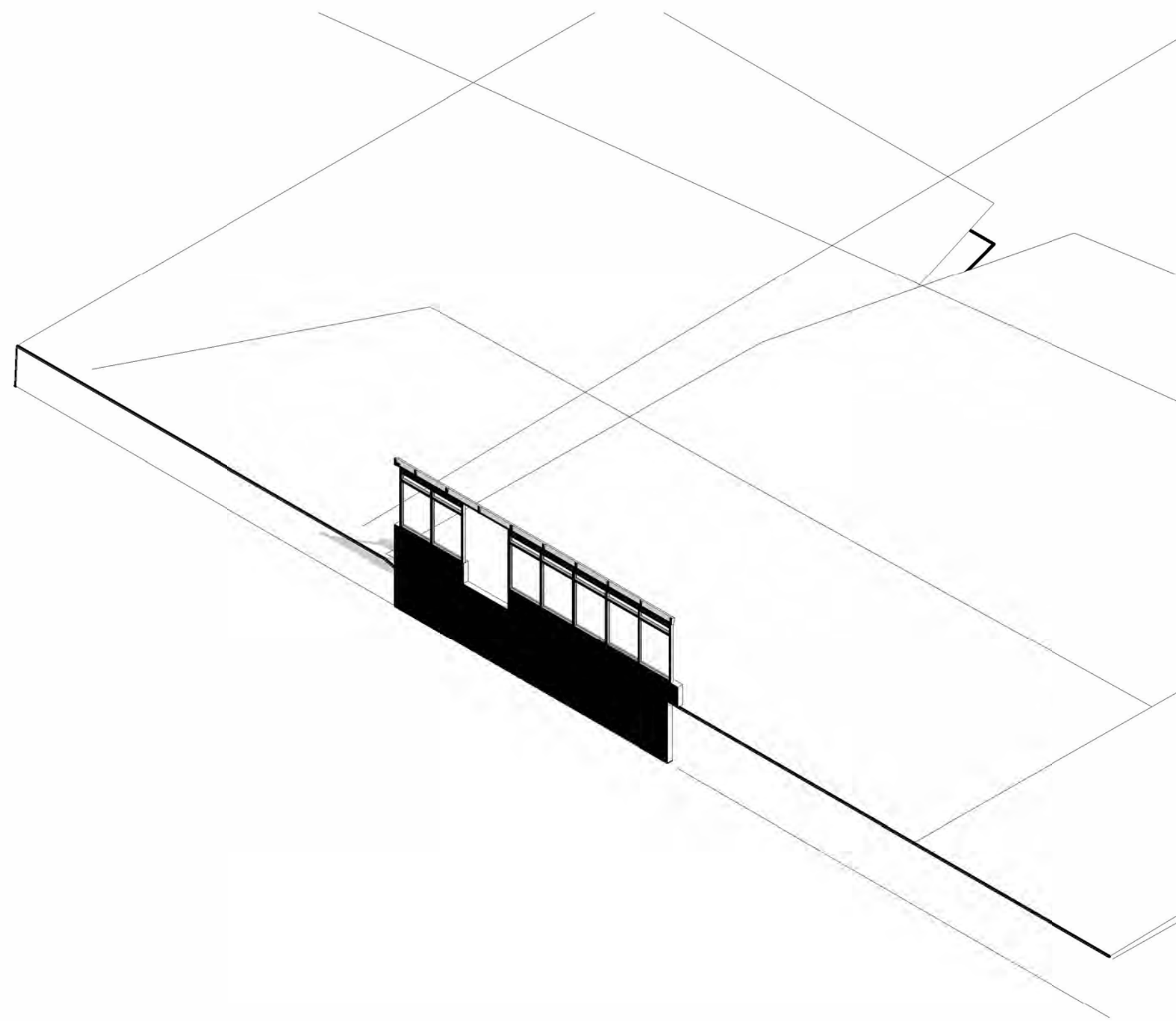
21/02/2022



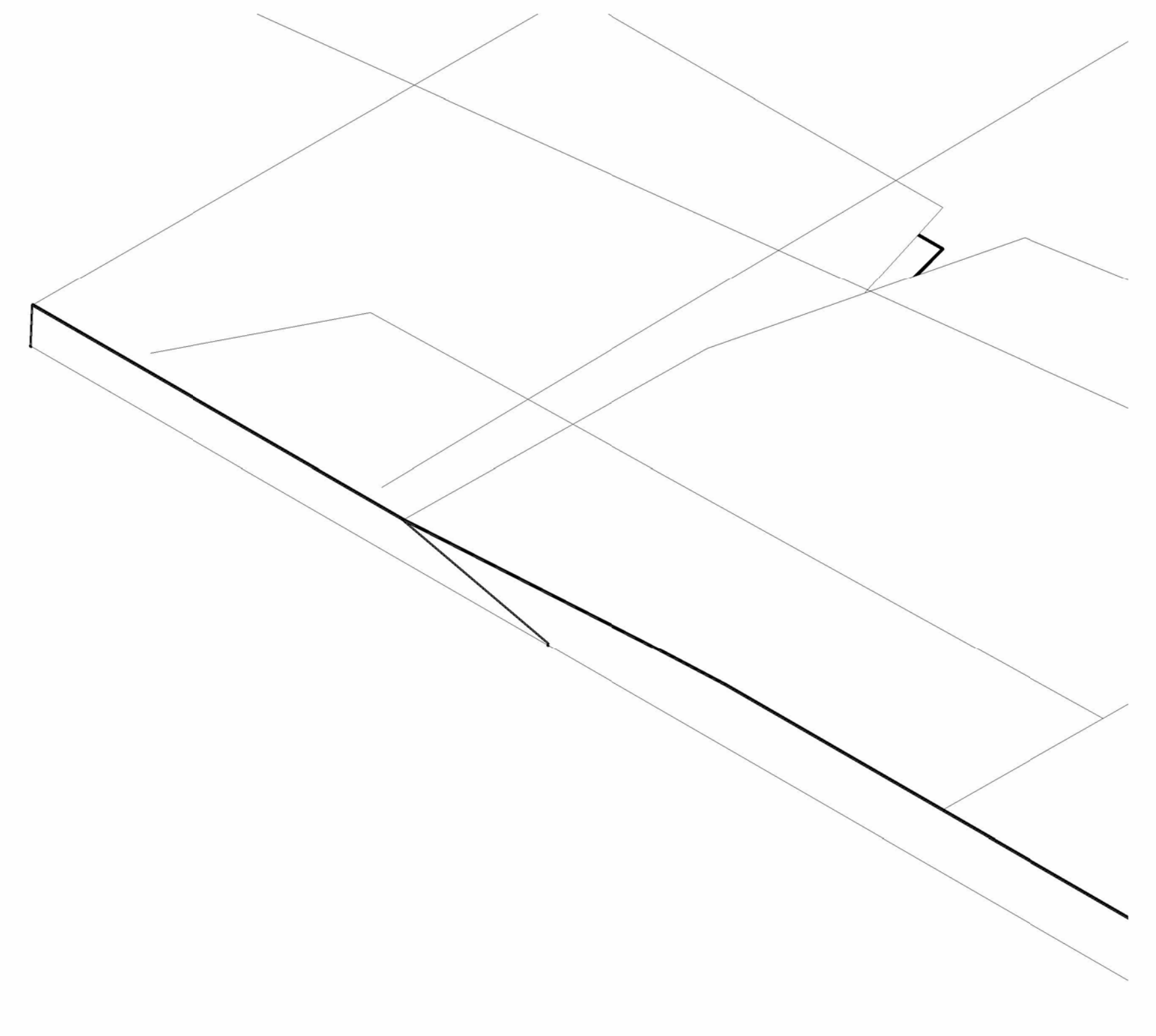
3D1 02-06-3D1 - Existing 3D Sections - Section 1



3D2 02-06-3D2 - Existing 3D Sections - Section 2



3D3 02-06-3D3 - Existing 3D Sections - Section 3



3D4 04-06-3D4 - Existing 3D Sections - Section 4

AREA & MEASUREMENT
This drawing is for information only and should not be used for any other purpose. It is not a contract document. It is the responsibility of the client to ensure that the drawing is used for the intended purpose. It is not a contract document. It is the responsibility of the client to ensure that the drawing is used for the intended purpose.

FOR ELECTRONIC DATA ISSUE
This drawing is for information only and should not be used for any other purpose. It is not a contract document. It is the responsibility of the client to ensure that the drawing is used for the intended purpose. It is not a contract document. It is the responsibility of the client to ensure that the drawing is used for the intended purpose.

NOTES

DO NOT SCALE FROM THIS DRAWING
This drawing is for information only and should not be used for any other purpose. It is not a contract document. It is the responsibility of the client to ensure that the drawing is used for the intended purpose. It is not a contract document. It is the responsibility of the client to ensure that the drawing is used for the intended purpose.

STRUCTURE
This drawing is for information only and should not be used for any other purpose. It is not a contract document. It is the responsibility of the client to ensure that the drawing is used for the intended purpose. It is not a contract document. It is the responsibility of the client to ensure that the drawing is used for the intended purpose.

REVISION	DATE	AUTHOR	STATUS	AMENDMENT
1	17/02/2022	CJW	Planning	Planning

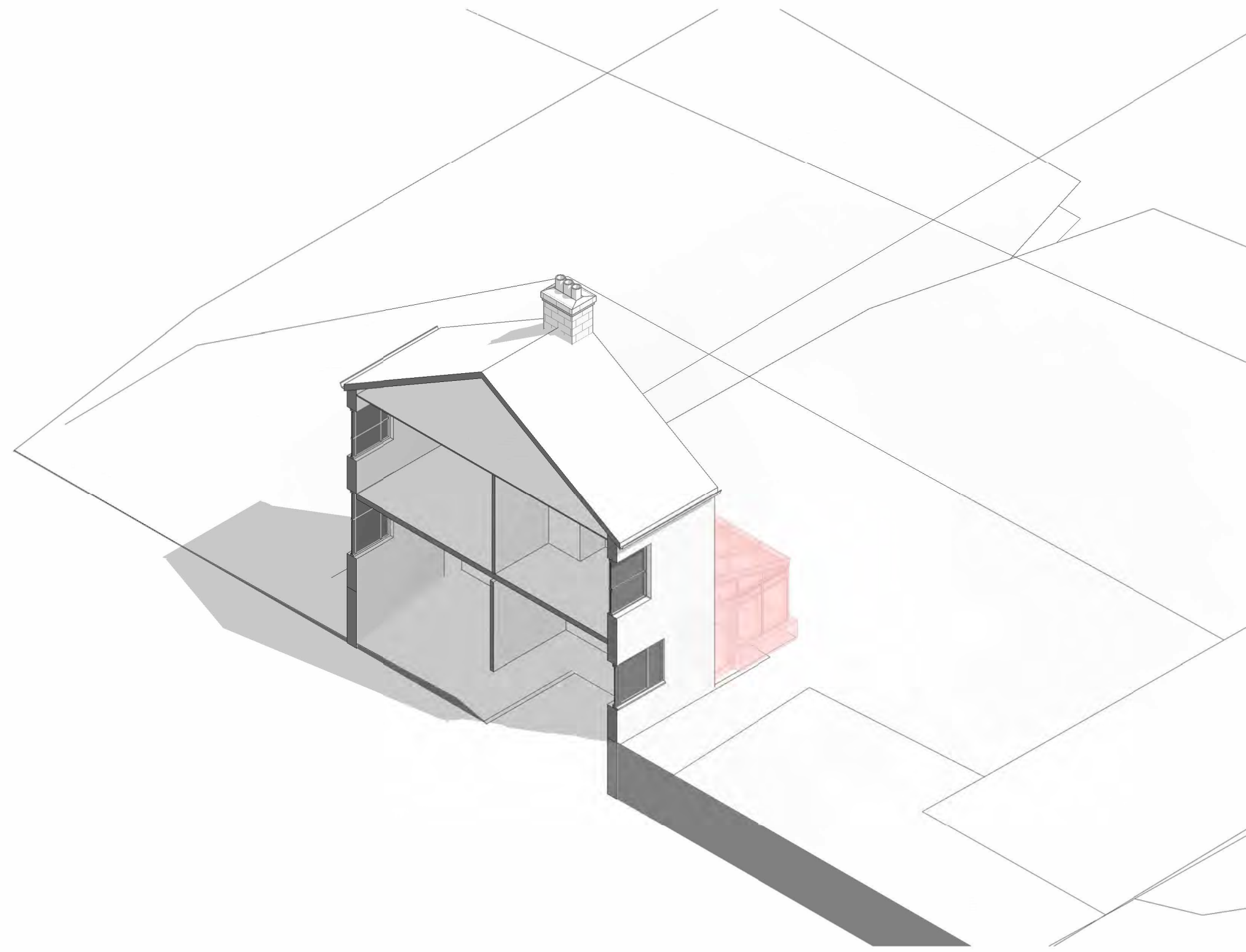
PROJECT TITLE
21113 - Darncombe Farm, Langdale End, Scarborough, YO13 0LH

DRAWING NO. DRAWING NAME. REVISION
02-06 - Existing 3D Sections - Rev 1

CLIENT
David & Mandy Wood

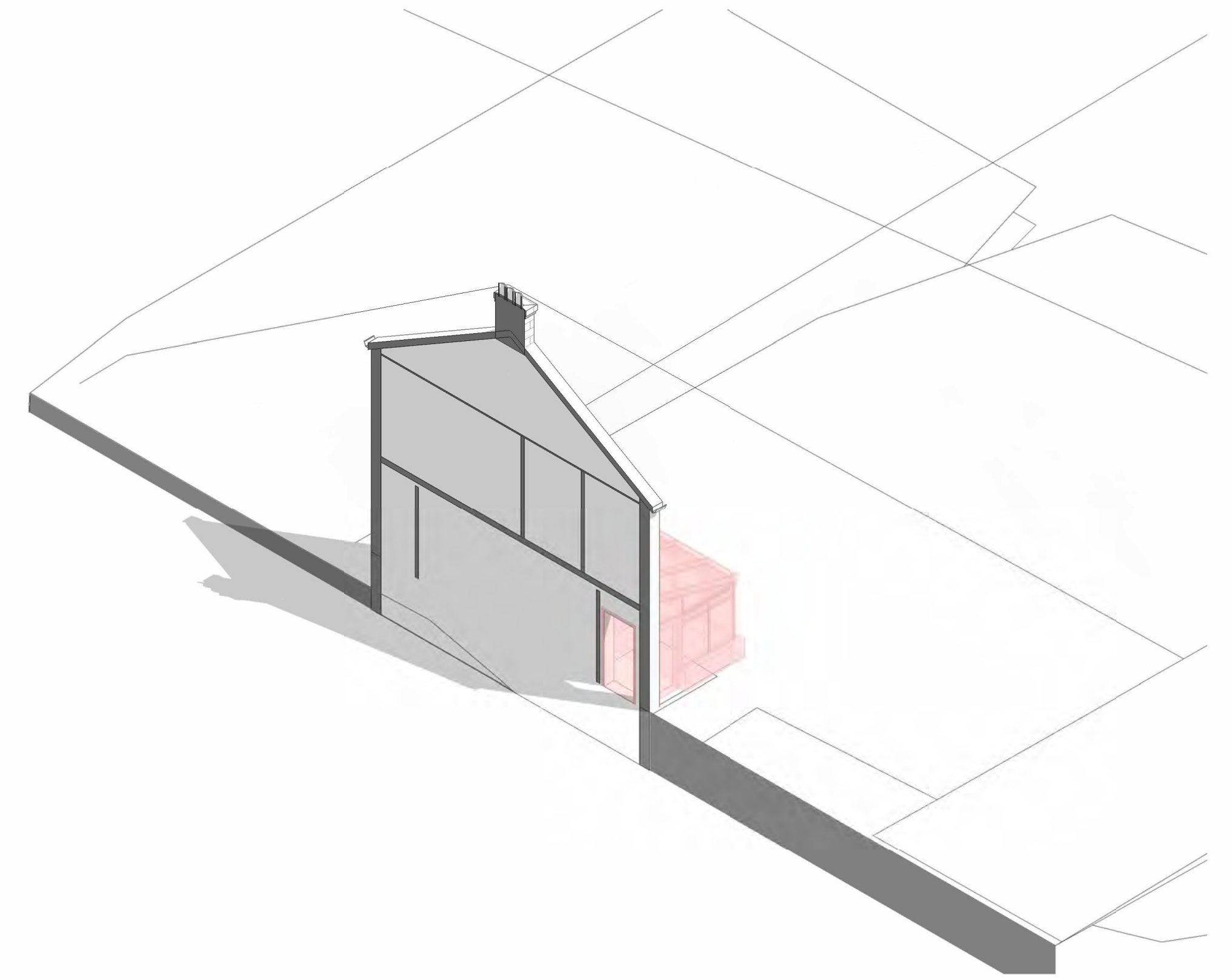
HOLT BECK

SCALE@A1 =

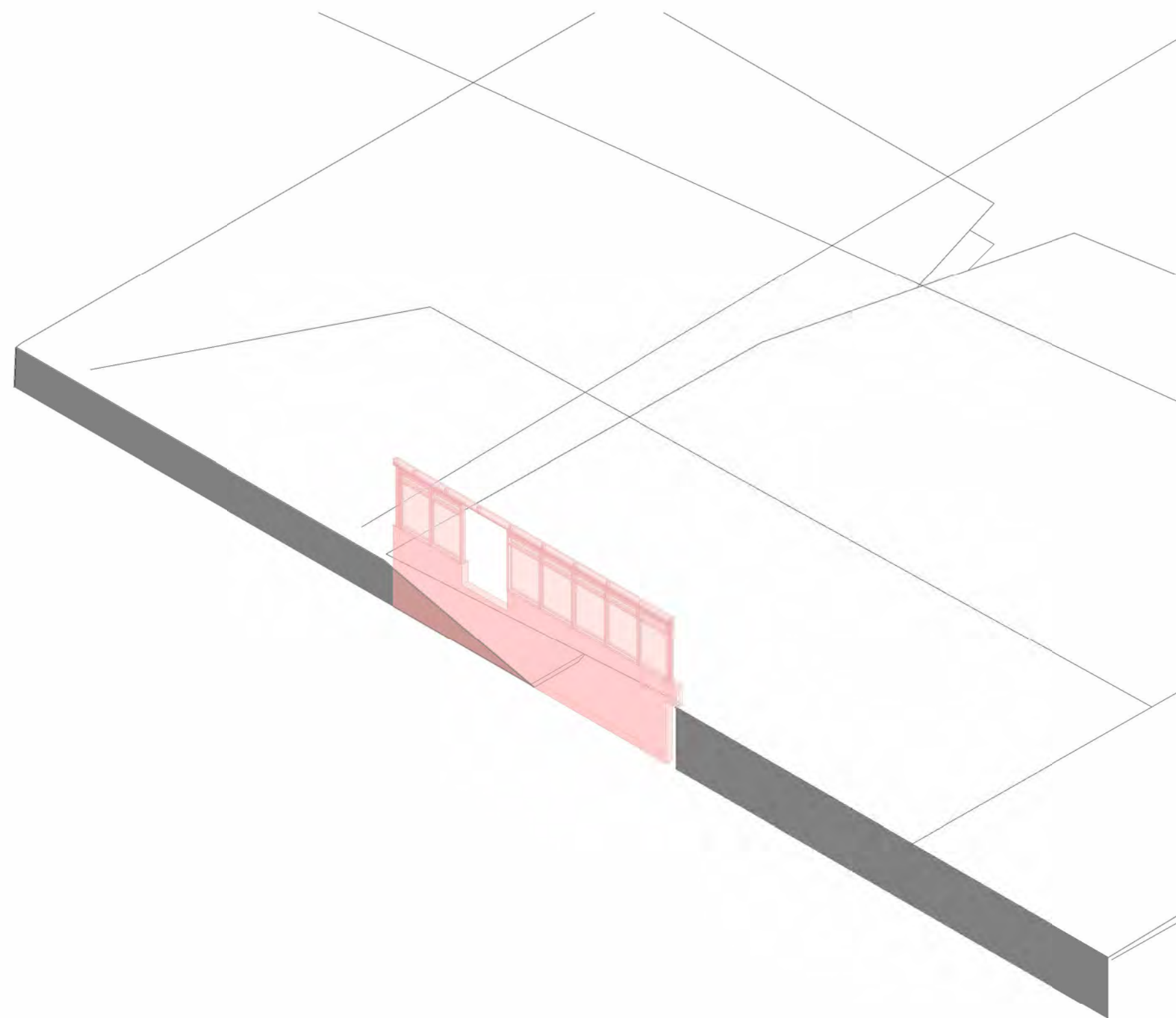


3D1 03-06-3D1 - Demolition 3D Sections - Section 1

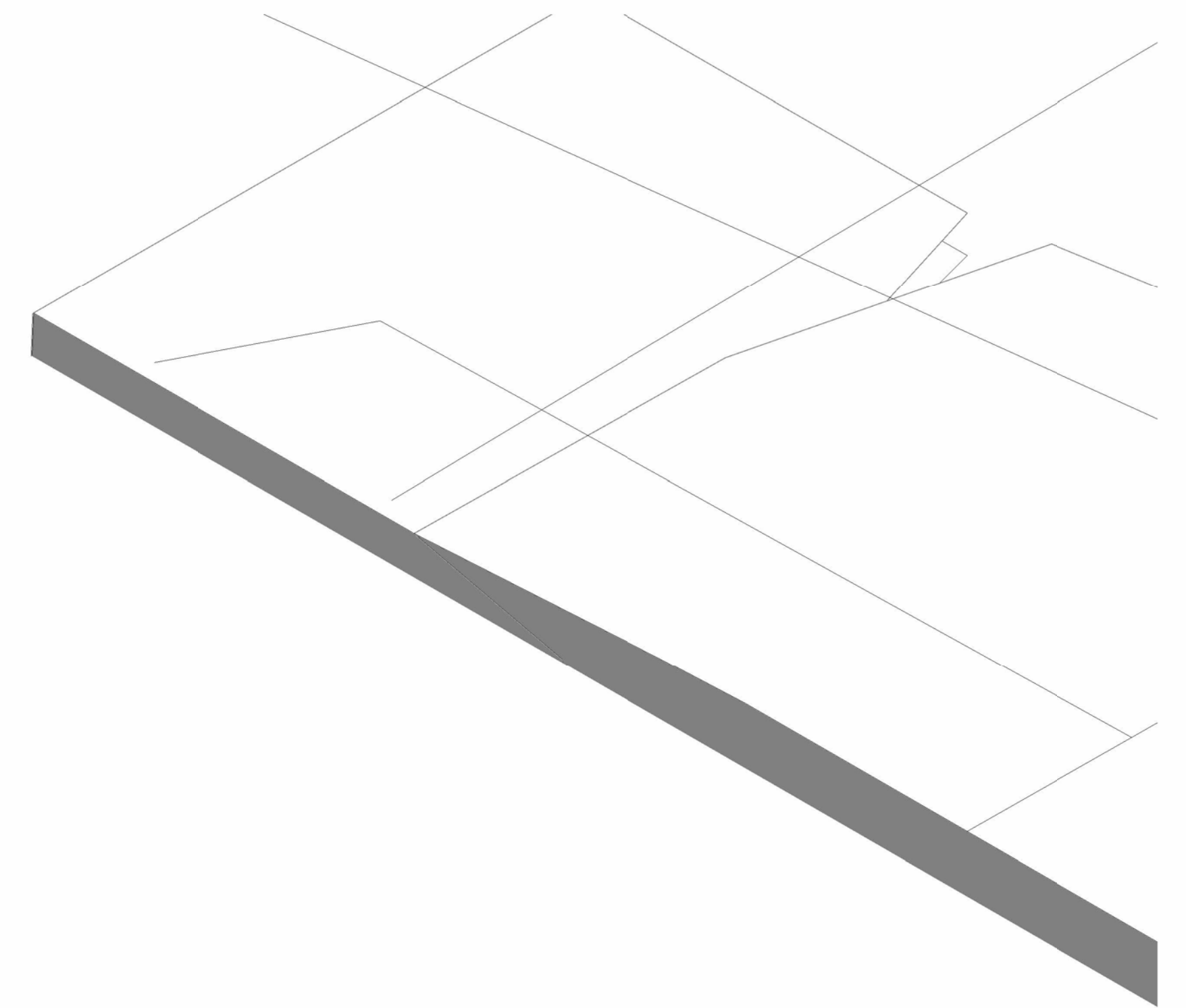
NYMNPA
21/02/2022



3D2 03-06-3D2 - Demolition 3D Sections - Section 2



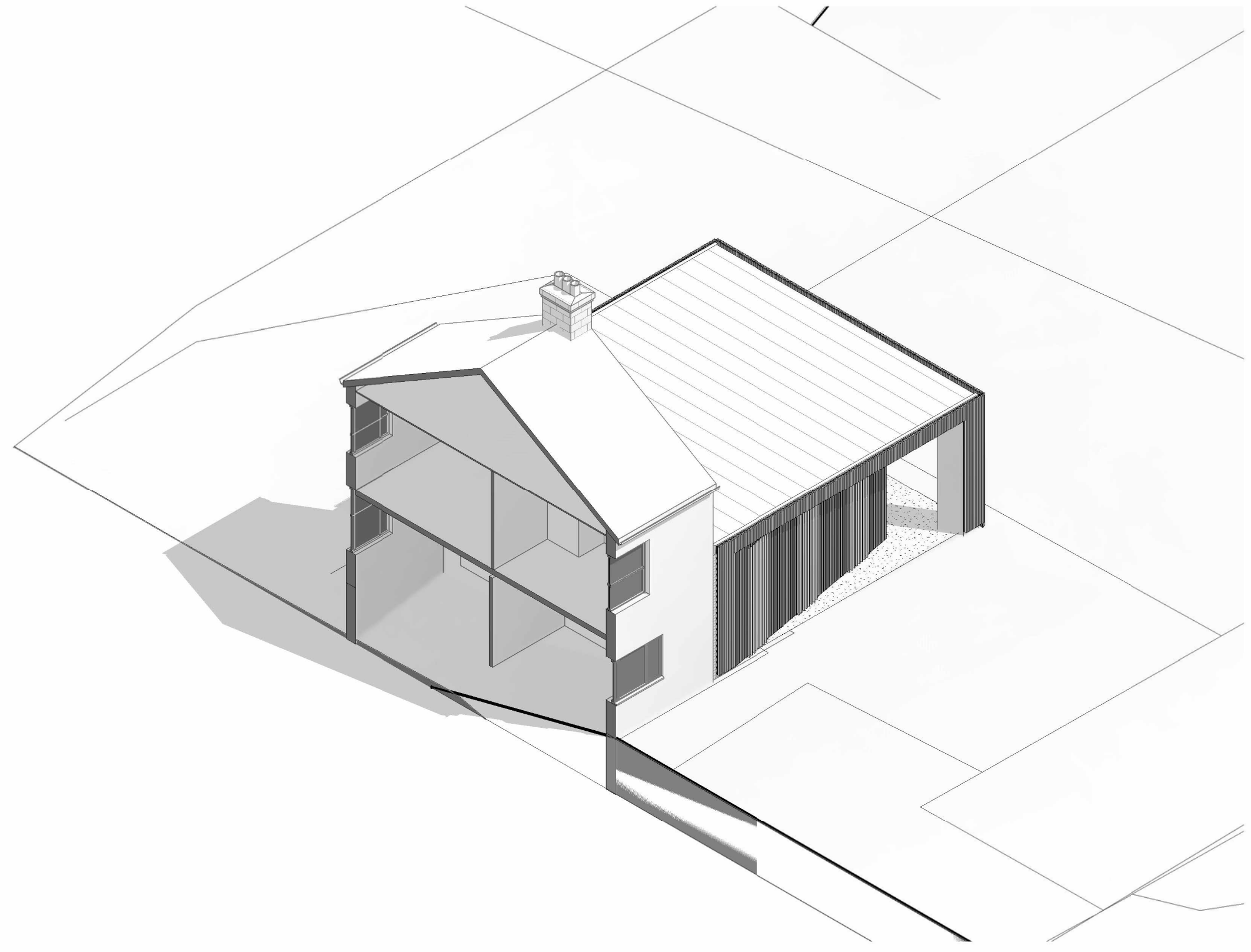
3D3 03-06-3D3 - Demolition 3D Sections - Section 3



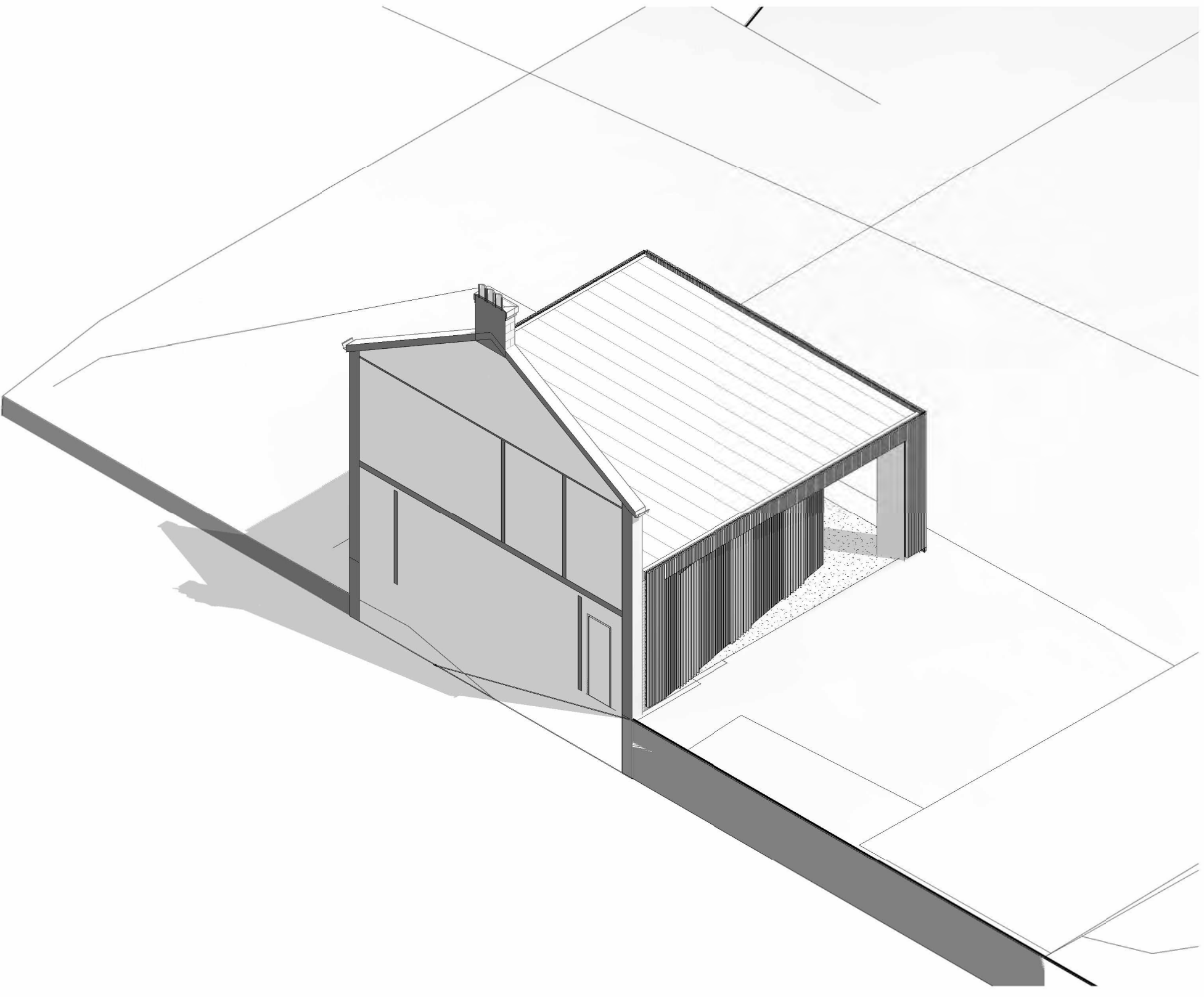
3D4 03-06-3D4 - Demolition 3D Sections - Section 4

REVISION	DATE	AUTHOR	STATUS	AMENDMENT
1	17/02/2022	CJW	Planning	Planning

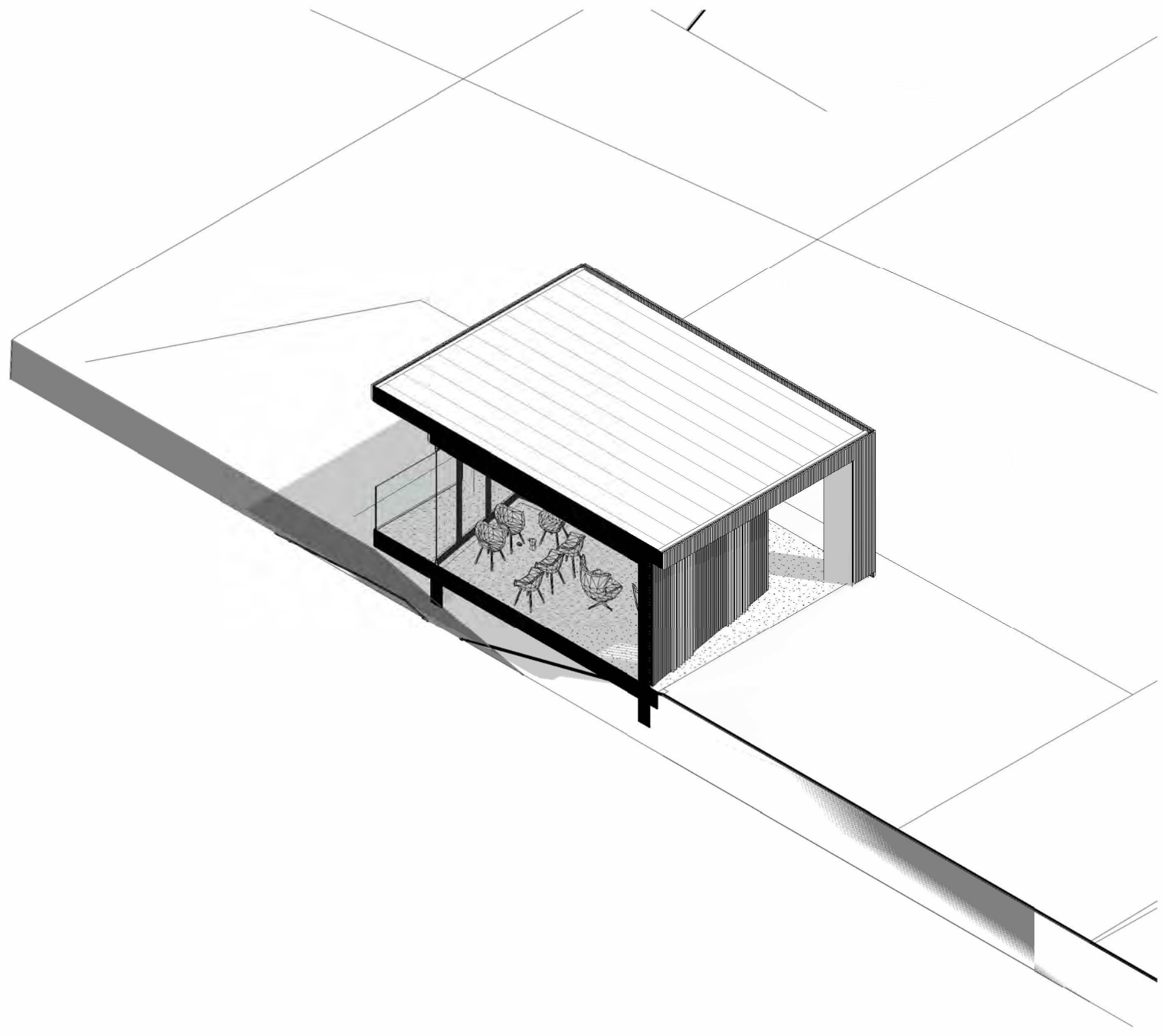
NYMNPA
21/02/2022



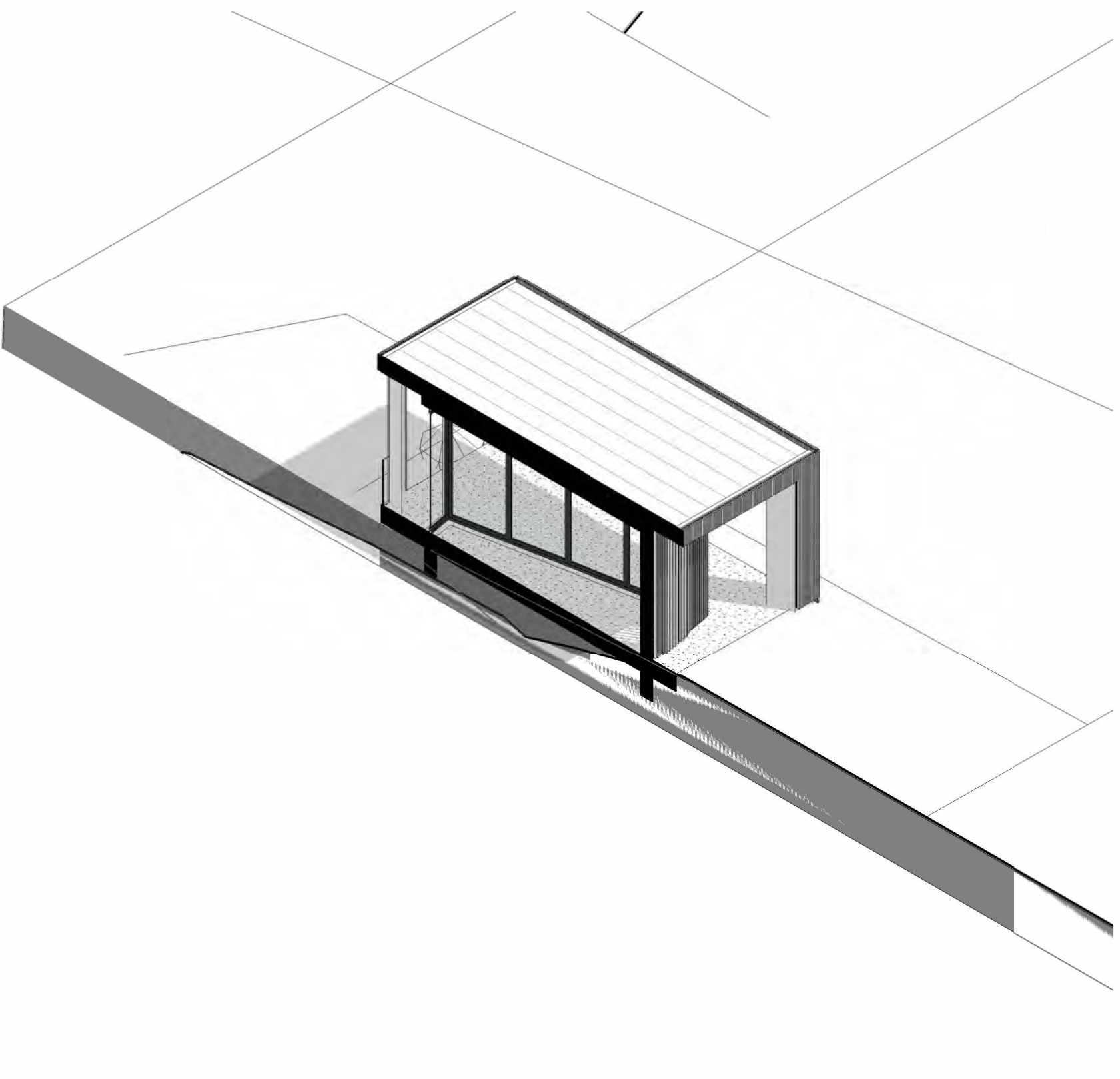
3D1 04-06-3D1 - Proposed 3D Sections - Section 1



3D2 04-06-3D2 - Proposed 3D Sections - Section 2



3D3 04-06-3D3 - Proposed 3D Sections - Section 3



3D4 04-06-3D4 - Proposed 3D Sections - Section 4