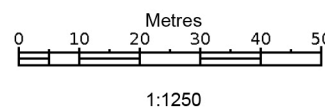


NYMNPA
04/03/2022

Produced 31 May 2018 from the Ordnance Survey MasterMap (Topography) Database and incorporating surveyed revision available at this date.

The representation of a road, track or path is no evidence of a right of way. The representation of features as lines is no evidence of a property boundary.

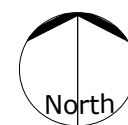


Church of St Stephen
Church Lane
Fylingdales

Supplied by: **Stanfords 31 May 2018**
Licence: © Crown Copyright and
database rights 2018 OS100035409
Order Licence Reference: OI1234260
Centre coordinates: 494160 505916

**SITE LOCATION PLAN
scale 1:1250**

Note:
The property boundary is outlined in blue. This is in the ownership of the applicant.
The site boundary is outlined in red. This covers all land anticipated as required to undertake the work proposed.



REVISION	DATE	DRAWN	CHECKED	DESCRIPTION
A	May 2018	KS		Base plan changed

Do not scale from drawing. All dimensions to be checked onsite. Report all discrepancies.

The Churches Conservation Trust CLIENT SCALE
no scale at A3


PROJECT DRAWN DATE
KS May 2018
CHECKED

OLD ST STEPHENS, FYLINGDALES

DRAWING TITLE

SITE LOCATION PLAN
simmons herriff architects

simmons herriff LLP is a Limited Liability Partnership registered in England and Wales. Registered number: OC354236. Registered Office: 30-38 Dock Street Leeds LS10 1JF. Tel: 0113 242 4000
JOB NUMBER DRAWING NO.
FSS000/016A



Old St. Stephens sundial


Sundial is 30 inches square
=76.2 cms

Scale 1cm = 10cms
(ie 7.62 cms = 76.2cms)

Colour Black on white

NYMNPA

23/02/2022



Scale: 1cm =5cms