

- NOTES:**
1. All levels shown are above ordnance datum (AOD)
 2. All coordinates are in metres relative to ordnance survey national grid.
 3. All dimensions are in metres
 4. Do not scale from this drawing. Do not take digital dimensions of this drawing. Work to figured dimensions only - if in doubt ask
 5. Indicative Water Tank Zone consists Baker Tanks

- Legend - Existing Site Features**
- Land Ownership Boundary
 - Site Boundary
 - Existing Site Fence
 - Existing Public Footpath
 - Existing Sewer Route (6000 U/G)
 - Existing Building
 - Existing Caravan Park
 - Existing Access Road
 - Attenuation Pond

- Legend - Phase 4 Works**
- Previous Planning Phases
 - Phase 4

- Related Documents**
- 40-ST5-LC-2100-CN-MS-00004 Construction Method Statement Phase 4 - Ladycross Plantation
 - 40-ST5-LC-2100-EN-PL-00016 Construction Environmental Management Plan Phase 4 - NYMMPA Condition 93 Ladycross Plantation
 - 40-ST5-LC-2100-EN-PL-00017 REMEDIAL ACTION PLAN - PHASE 4 - NYMMPA CONDITION 89
 - 40-ST5-LC-2100-EN-PL-00018 Ladycross Plantation Phase 4 Noise & Vibration Management Plan - Phase 4 - NYMMPA Condition 18
 - 40-ST5-LC-2100-EN-PL-00019 EMISSIONS TO ATMOSPHERE - PHASE 4 - NYMMPA CONDITION 91
 - 40-ST5-LC-2100-EN-PL-00020 CONSTRUCTION & OPERATION GROUNDWATER & SURFACE WATER MONITORING SCHEME - PHASE 4 - NYMMPA CONDITION 88

- Related Drawings**
- 40-ST5-LC-2100-PA-22-20109 Ladycross Plantation Phase 4 Landscaping
 - 40-ST5-LC-2100-PA-22-20110 Ladycross Plantation Phase 4 General Arrangement


NYMMPA
05/04/2022

Plan - Main Site Area - Scale 1:500



CLIENT REVIEW				
C (PLA)	31.03.2022	LL	LL	PS
Final Version				
B (PLA)	24.03.2022	LL	LL	PS
Client Review				
A (PLA)	18.02.2022	LL	LL	PS
Client Review				

FOR REVIEW				
A1 (FR)	28.09.2021	LB	LL	PS
For Review				
REV	DATE	BY	CHKD	APPD




Drawing Title: Ladycross Plantation Phase 4 Phasing Plan

SCALE: 1:500

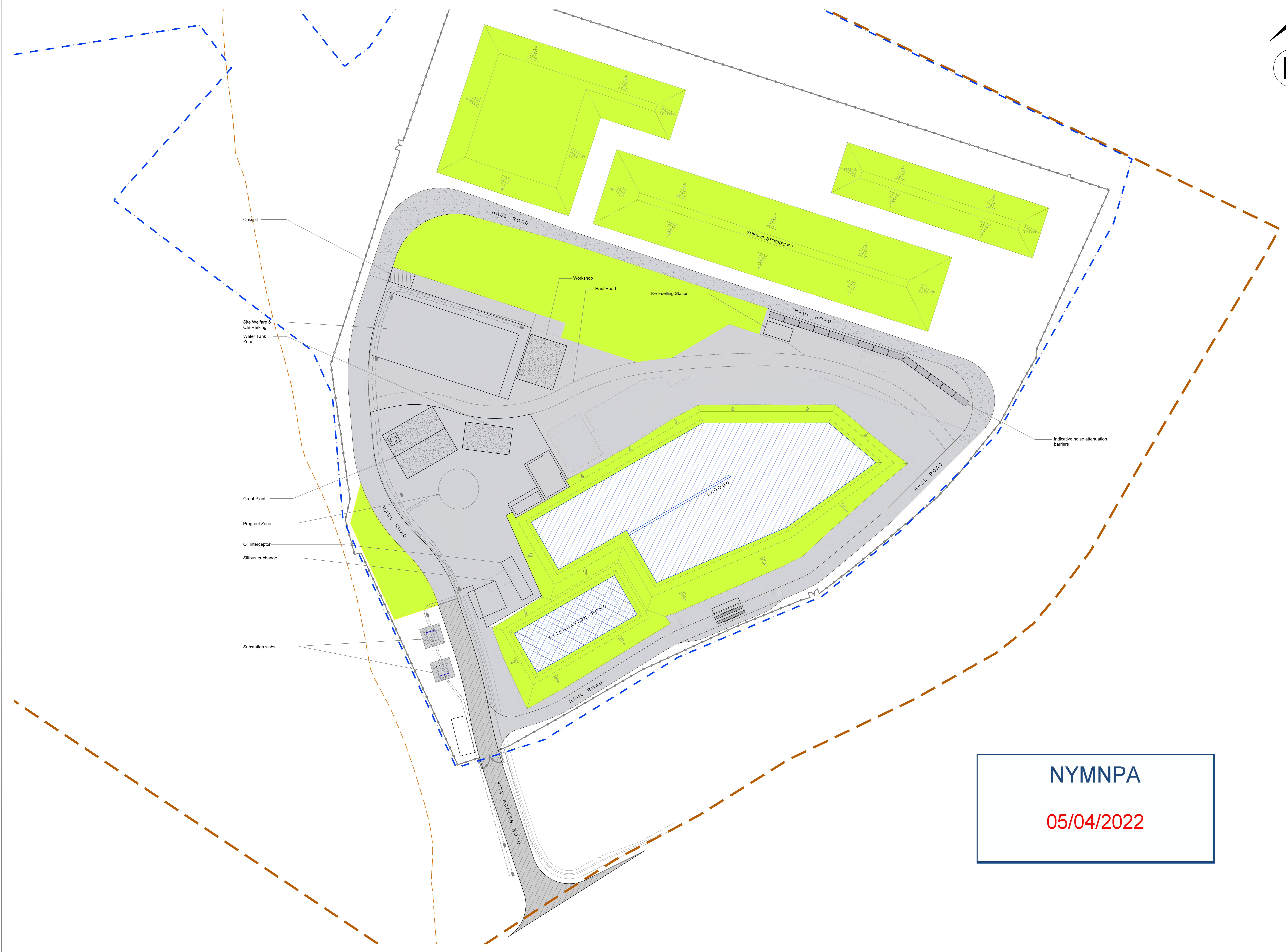
Project: NORTH YORKSHIRE POLYHALITE PROJECT MTS TUNNEL DRIVE

DRG No: 40-ST5-LC-2100-PA-22-20108



- NOTES:**
- All levels shown are above ordnance datum (AOD)
 - All coordinates are in metres relative to ordnance survey national grid.
 - All dimensions are in metres
 - Do not scale from this drawing. Do not take digital dimensions off this drawing. Work to figured dimensions only - if in doubt ask
 - Indicative Water Tank Zone consists Baker Tanks

- Legend - Existing Site Features**
- Land Ownership Boundary
 - Site Boundary
 - Existing Site Fence
 - Existing Public Footpath
 - Existing Sewer Route (6000 U/G)
 - Existing Building
 - Existing Caravan Park
 - Existing Access Road
 - Attenuation Pond
- Legend - Phase 4 Works**
- Landscaping - Hard
 - Landscaping - Soft
 - Lagoon
 - Lagoon approved in Phase 3 operations.



NYMNP
05/04/2022

- Related Documents**
- 40-ST5-LC-2100-CN-MS-00004 Construction Method Statement Phase 4 - Ladycross Plantation
 - 40-ST5-LC-2100-EN-PL-00016 Construction Environmental Management Plan Phase 4 - NYMNP Condition 93 Ladycross Plantation
 - 40-ST5-LC-2100-EN-PL-00017 Remedial Action Plan - PHASE 4 - NYMNP CONDITION 89
 - 40-ST5-LC-2100-EN-PL-00018 Ladycross Plantation Phase 4 Noise & Vibration Management Plan - Phase 4 - NYMNP Condition 18
 - 40-ST5-LC-2100-EN-PL-00019 EMISSIONS TO ATMOSPHERE - PHASE 4 - NYMNP CONDITION 91
 - 40-ST5-LC-2100-EN-PL-00020 CONSTRUCTION & OPERATION GROUNDWATER & SURFACE WATER MONITORING SCHEME - PHASE 4 - NYMNP CONDITION 88

- Related Drawings**
- 40-ST5-LC-2100-PA-22-20108 Ladycross Plantation Phase 4 Layout
 - 40-ST5-LC-2100-PA-22-20110 Ladycross Plantation Phase 4 General Arrangement

CLIENT REVIEW			
C (PLA)	31.03.2022	LL	LL PS
Final Version			
B (PLA)	24.03.2022	LL	LL PS
Client Review			
A (PLA)	18.02.2022	LL	LL PS
Client Review			

FOR REVIEW			
A1 (FR)	28.09.2021	LB	LL PS
For Review			
REV	DATE	BY	CHKD APPD



Drawing Title: Ladycross Plantation Phase 4 Hard & Soft Landscaping

SCALE: 1:500


Project: NORTH YORKSHIRE POLYHALITE PROJECT MTS TUNNEL DRIVE

Client: STRABAG

DRG No: 40-ST5-LC-2100-PA-22-20109

REV: C

© Crown copyright and database rights 2017 Ordnance Survey 100031873



- NOTES:**
1. All levels shown are above ordnance datum (AOD)
 2. All coordinates are in metres relative to ordnance survey national grid.
 3. All dimensions are in metres
 4. Do not scale from this drawing. Do not take digital dimensions off this drawing. Work to figured dimensions only - if in doubt ask
 5. Indicative Water Tank Zone consists Baker Tanks


- Legend - Existing Site Features**
- Land Ownership Boundary
 - Site Boundary
 - Existing Site Fence
 - Existing Public Footpath
 - Existing Sewer Route (6000 U/G)
 - Existing Building
 - Existing Caravan Park
 - Existing Access Road
 - Attenuation Pond
- Legend - Phase 4 Works**
- Haul Roads - Stone
 - Haul Roads - Tarmac
 - Lagoon
 - Lagoon approved in Phase 3 operations.

- Related Documents**
- 40-ST5-LC-2100-CN-MS-00004 Construction Method Statement Phase 4 - Ladycross Plantation
 - 40-ST5-LC-2100-EN-PL-00016 Construction Environmental Management Plan Phase 4 - NYMNP Condition 93 Ladycross Plantation
 - 40-ST5-LC-2100-EN-PL-00017 REMEDIAL ACTION PLAN - PHASE 4 - NYMNP CONDITION 89
 - 40-ST5-LC-2100-EN-PL-00018 Ladycross Plantation Phase 4 Noise & Vibration Management Plan - Phase 4 - NYMNP Condition 18
 - 40-ST5-LC-2100-EN-PL-00019 EMISSIONS TO ATMOSPHERE - PHASE 4 - NYMNP CONDITION 91
 - 40-ST5-LC-2100-EN-PL-00020 CONSTRUCTION & OPERATION GROUNDWATER & SURFACE WATER MONITORING SCHEME - PHASE 4 - NYMNP CONDITION 88
 - 40-ST5-LC-2100-EN-RA-00002 HYDROGEOLOGICAL RISK ASSESSMENT - PHASE 4 - NYMNP CONDITION 88 & 90

- Related Drawings**
- 40-ST5-LC-2100-PA-22-20108 Ladycross Plantation Phase 4 Layout
 - 40-ST5-LC-2100-PA-22-20109 Ladycross Plantation Phase 4 Landscaping

CLIENT REVIEW				
C (PLA)	31.03.2022	LL	LL	PS
Final Version				
B (PLA)	24.03.2022	LL	LL	PS
Client Review				
A (PLA)	18.02.2022	LL	LL	PS
Client Review				

FOR REVIEW				
A1 (FR)	18.02.2022	LL	LL	PS
For Review				
REV	DATE	BY	CHKD	APPD



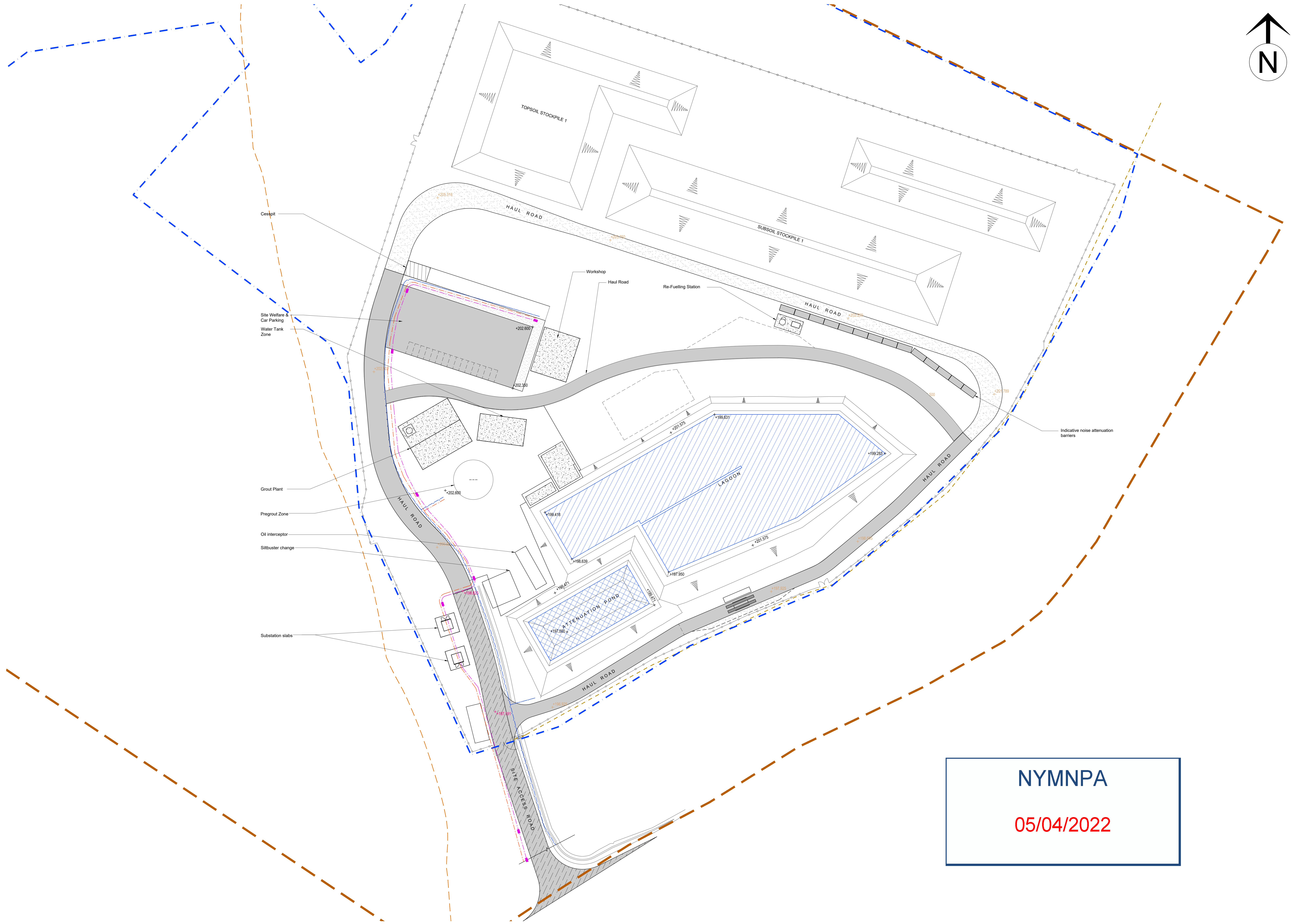
Drawing Title: Ladycross Plantation Phase 4 General Arrangement

SCALE: 1:500

Project: NORTH YORKSHIRE POLYHALITE PROJECT MTS TUNNEL DRIVE

STRABAG logo

40-ST5-LC-2100-PA-22-20110



NYMNP

05/04/2022

Plan - Main Site Area - Scale 1:500



© Crown copyright and database rights 2017 Ordnance Survey 100011673