

Cesspit

Site Welfare & Car Parking

Grout Plant

Muck Bin

Cuttings Pit

Working Platform

Oil Interceptor

Siltbuster

Existing Drainage Swale

Security Hut

Workshop

Haul Road

Re-Fuelling Station

Laydown Area

LAGOON

ATTENUATION POND

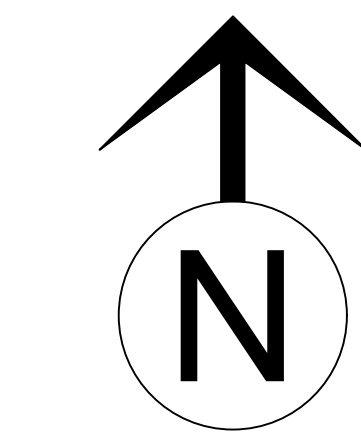
Wheel Wash

HAUL ROAD

HAUL ROAD

HAUL ROAD

Plan - Main Site Area - Scale 1:500



- NOTES:**
- All levels shown are above ordnance datum (AOD)
 - All coordinates are in metres relative to ordnance survey national grid.
 - All dimensions are in metres
 - Do not scale from this drawing. Do not take digital dimensions off this drawing. Work to figured dimensions only - if in doubt ask
 - Indicative Water Tank Zone consists Baker Tanks

- Legend - Existing Site Features**
- Land Ownership Boundary
 - Site Boundary
 - Existing Site Fence
 - Existing Public Footpath
 - Existing Sewer Route (6000 UG)
 - Existing Building
 - Existing Caravan Park
 - Existing Access Road
 - Attenuation Pond
- Legend - Phase 3A Works**
- Previous Planning Phases
 - Phase 3A

- Related Documents**
- 40-ST5-LC-2100-CN-MS-00005 Construction Method Statement Phase 3A - Ladycross Plantation
 - 40-ST5-LC-2100-EN-PL-00024 Construction Environmental Management Plan Phase 3A - NYMNP Condition 93 Ladycross Plantation

- Related Drawings**
- 40-ST5-LC-2100-PA-22-20112 Ladycross Plantation Phase 3A Landscaping
 - 40-ST5-LC-2100-PA-22-20113 Ladycross Plantation Phase 3A General Arrangement

NYMNP

29/04/2022

CLIENT REVIEW			
B (PLA)	26.04.2022	LL	PS
Implement Client Review Comments			
A (PLA)	19.04.2021	LL	PS
Client Review			



Drawing Title: Ladycross Plantation Phase 3A Phasing Plan

SCALE: 1:500


Project: NORTH YORKSHIRE POLYHALITE PROJECT MTS TUNNEL DRIVE

STRABAG logo

REV: B

40-ST5-LC-2100-PA-22-20111

© Crown copyright and database rights 2017 Ordnance Survey 100031873



- NOTES:**
1. All levels shown are above ordnance datum (AOD)
 2. All coordinates are in metres relative to ordnance survey national grid.
 3. All dimensions are in metres
 4. Do not scale from this drawing. Do not take digital dimensions off this drawing. Work to figured dimensions only - if in doubt ask
 5. Indicative Water Tank Zone consists Baker Tanks

- Legend - Existing Site Features**
- Land Ownership Boundary
 - Site Boundary
 - Existing Site Fence
 - Existing Public Footpath
 - Existing Sewer Route (6000 U/G)
 - Existing Building
 - Existing Caravan Park
 - Existing Access Road
 - Attenuation Pond

- Legend - Phase 4 Works**
- Landscaping - Hard
 - Landscaping - Soft
 - Lagoon
Lagoon approved in Phase 3A operations.

- Related Documents**
- 40-ST5-LC-2100-CN-MS-00005 Construction Method Statement Phase 3A - Ladycross Plantation
 - 40-ST5-LC-2100-EN-PL-00024 Construction Environmental Management Plan Phase 3A - NYMNP Condition 93 Ladycross Plantation

- Related Drawings**
- 40-ST5-LC-2100-PA-22-20111 Ladycross Plantation Phase 3A Phasing Plan
 - 40-ST5-LC-2100-PA-22-20113 Ladycross Plantation Phase 3A General Arrangement

CLIENT REVIEW

REV	DATE	BY	CHKD	APPD
C (PLA)	28.04.2022	LL	LL	PS
B (PLA)	28.04.2022	LL	LL	PS
A (PLA)	19.04.2022	LL	LL	PS



Drawing Title: Ladycross Plantation Phase 3A Hard & Soft Landscaping

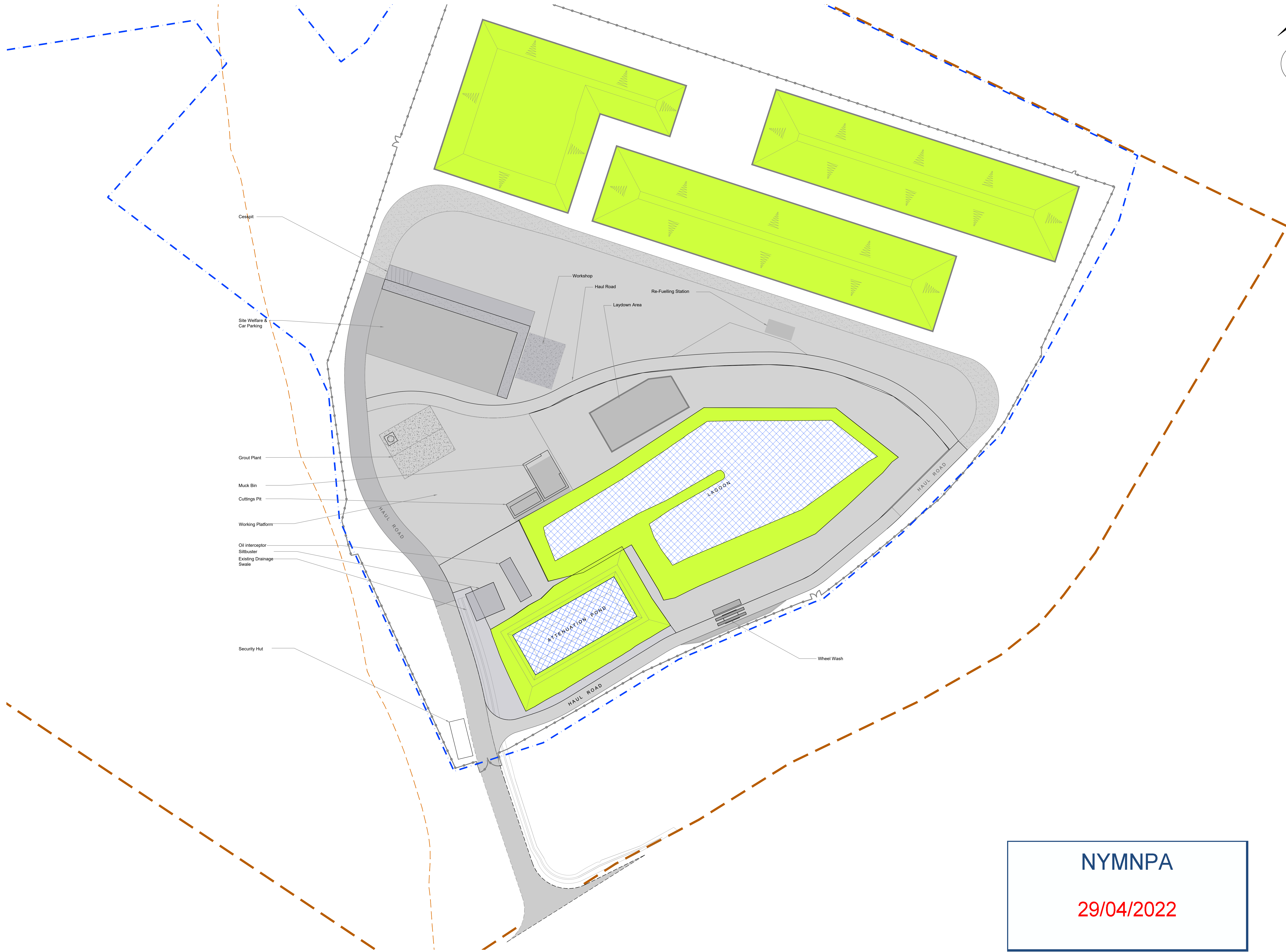
SCALE: 1:500

Project: NORTH YORKSHIRE POLYHALITE PROJECT MTS TUNNEL DRIVE

STRABAG logo

DRG No: 40-ST5-LC-2100-PA-22-20112


REV: C



NYMNP

29/04/2022

© Crown copyright and database rights 2017 Ordnance Survey 100031873



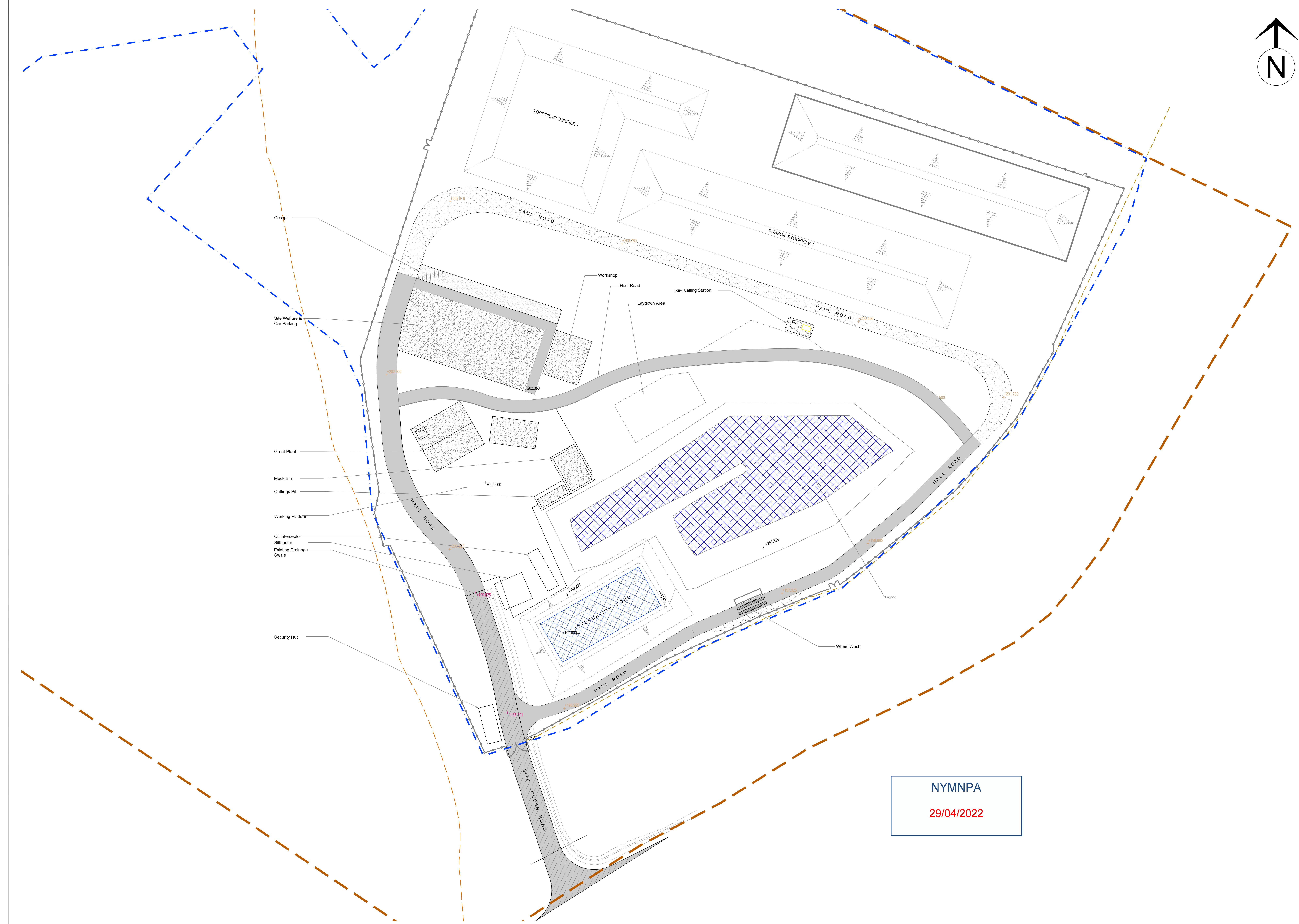
- NOTES:**
1. All levels shown are above ordnance datum (AOD)
 2. All coordinates are in metres relative to ordnance survey national grid.
 3. All dimensions are in metres
 4. Do not scale from this drawing. Do not take digital dimensions off this drawing. Work to figured dimensions only - if in doubt ask
 5. Indicative Water Tank Zone consists Baker Tanks

- Legend - Existing Site Features**
- Land Ownership Boundary
 - Site Boundary
 - Existing Site Fence
 - Existing Public Footpath
 - Existing Sewer Route (6000 U/G)
 - Existing Building
 - Existing Caravan Park
 - Existing Access Road
 - Attenuation Pond
- Legend - Phase 4 Works**
- Haul Roads - Stone
 - Haul Roads - Tarmac
 - Lagoon
 - Lagoon approved in Phase 3A operations.

- Related Documents**
- 40-ST5-LC-2100-CN-MS-00005 Construction Method Statement Phase 3A - Ladycross Plantation
 - 40-ST5-LC-2100-EN-PL-00024 Construction Environmental Management Plan Phase 3A - NYMNP Condition 93 Ladycross Plantation

- Related Drawings**
- 40-ST5-LC-2100-PA-22-20111 Ladycross Plantation Phase 3A Phasing Plan
 - 40-ST5-LC-2100-PA-22-20112 Ladycross Plantation Phase 3A Landscaping

NYMNP
 29/04/2022



Plan - Main Site Area - Scale 1:500



1	Revised	Client	20/04/2022	LL	PS
2	Revised	Client	19/04/2022	LL	PS
3	Revised	Client	19/04/2022	LL	PS

CLIENT REVIEW					
REV	DATE	BY	CHKD	APPD	
B (PLA)	20/04/2022	LL			PS
A (PLA)	19/04/2022	LL			PS



Drawing Title: Ladycross Plantation Phase 3A General Arrangement
 SCALE: 1:500

Project: NORTH YORKSHIRE POLYHALITE PROJECT MTS TUNNEL DRIVE
 STRABAG
 CENTRAL TECHNICAL DIVISION
 Drawing No: 40-ST5-LC-2100-PA-22-20113
 REV B