

500400m

500500m

489100m

Foxhill Paddocks
Low Road
Throxenby
Proposed solar array
on outbuilding roof

489000m

Raincliffe
Barn

Foxhill
Paddocks

LOW ROAD

CH

The Old
Farmhouse

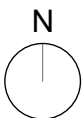
Pond

Def

488900m

500400m

500500m



Crown Copyright and database rights 2019 OS Licence no. 100041041

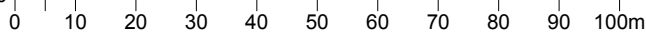
bramhall blenkharn

Foxhill Paddocks, Foxhill Paddocks, Low Road, Throxenby

OS LOCATION PLAN

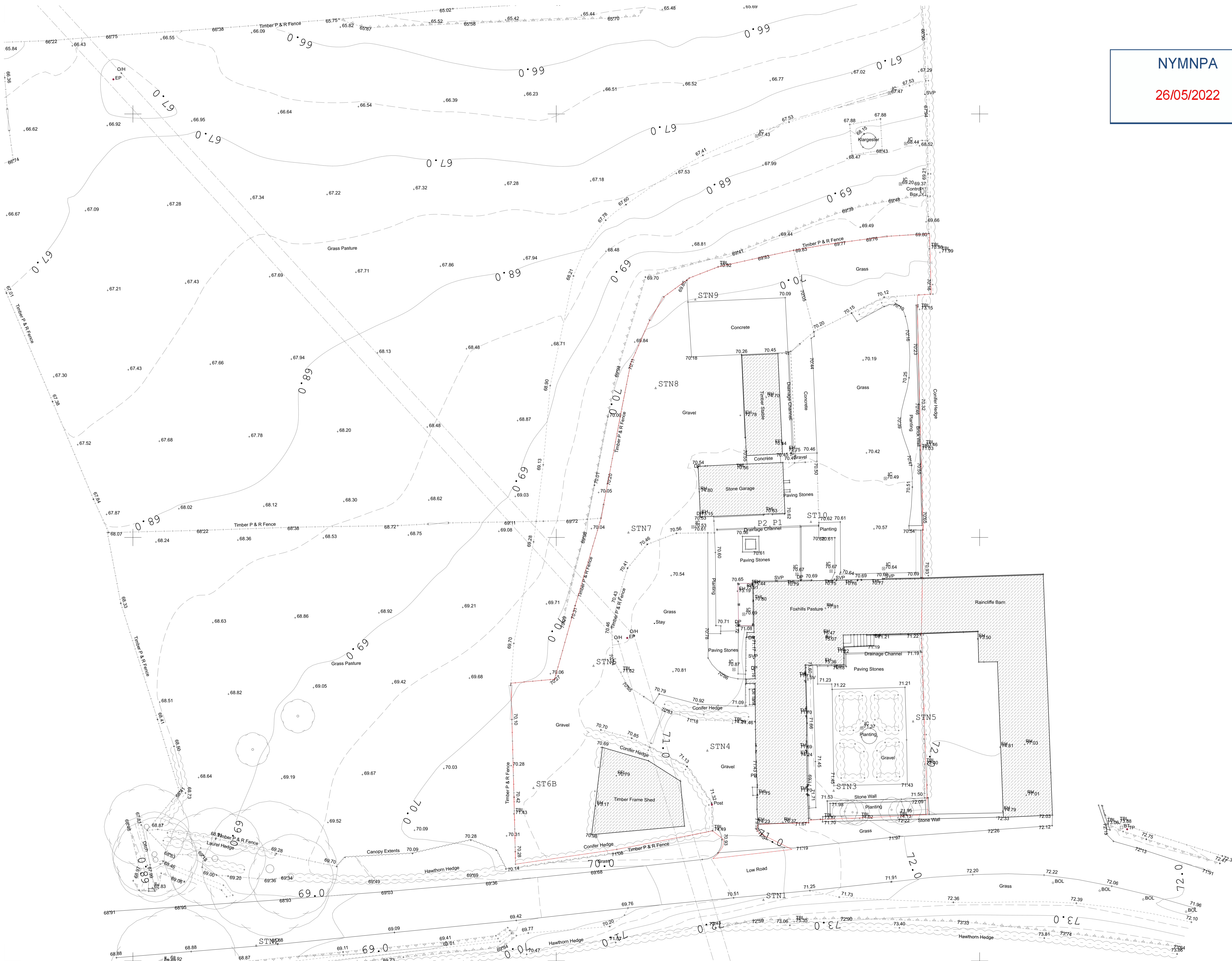
Scale: 1:1250 @ A4
Ref: 1408_EX10_01

SCALE 1:1250



PLANNING

NYMNP
26/05/2022



Rev	Date	Drawn	CHK'd	Description

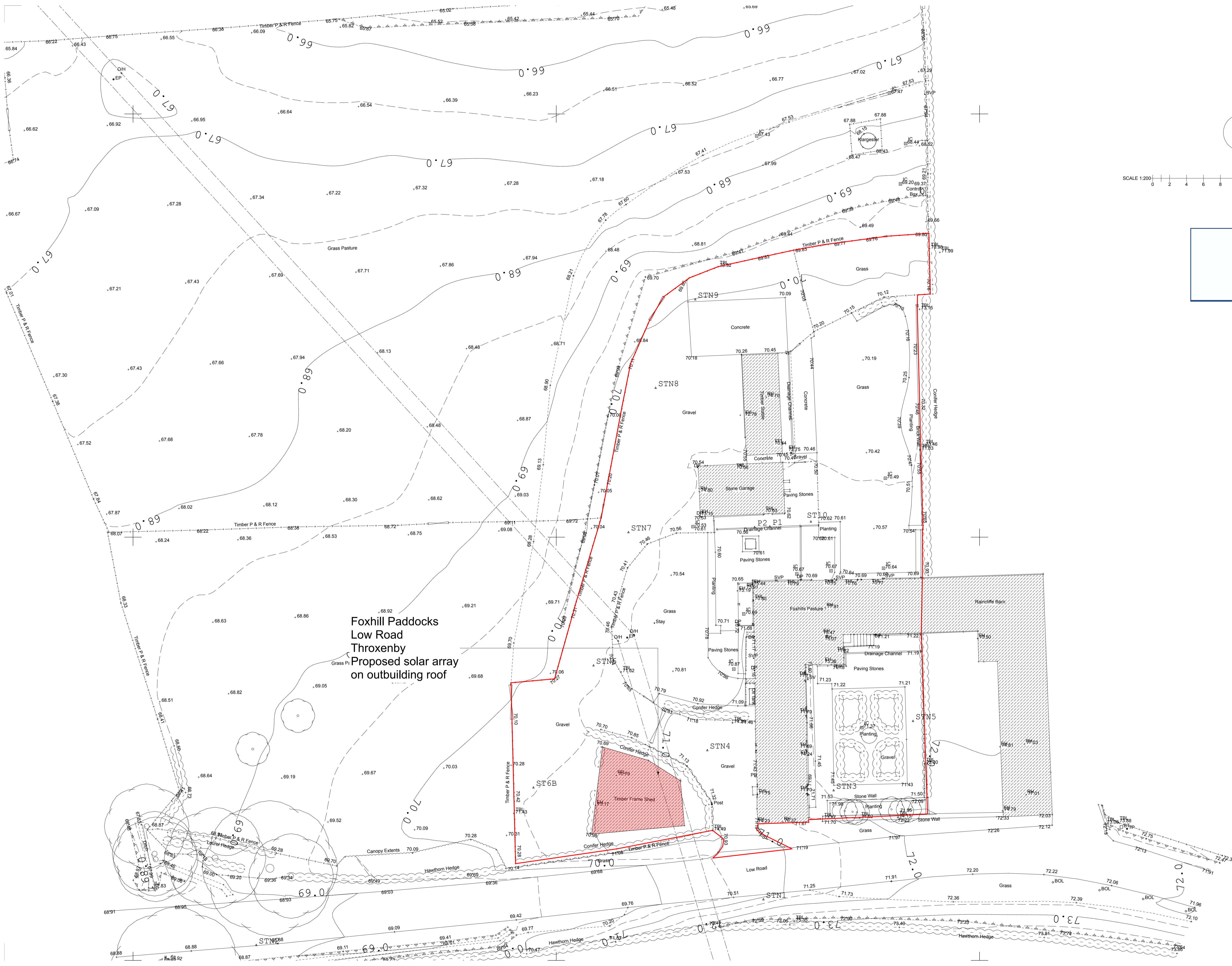
bramhall blenkarn
 RIBA Chartered Practice
 The Maltings Malton North Yorkshire YO17 7DP

Project
Foxhill Paddocks
 Address
 Foxhill Paddocks, Low Road, Throxenby
 Client
Mr D Thompson

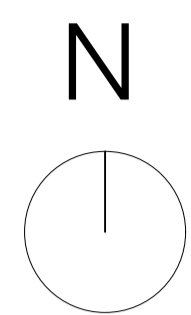
Drawing
Existing Topo Survey

© Bramhall Blenkarn - Do Not Scale From This Drawing
 88 AutoCAD Template 22.dwg
 Sheet Size
 Drawn
 First Issue Date DMY
A1 OL 17.02.2020

Scale
 1:200 MB
 Drawing No.
1408_EX10_02



Foxhill Paddocks
 Low Road
 Throxenby
 Proposed solar array
 on outbuilding roof



SCALE 1:200 0 2 4 6 8 10 12 14 16 18 20m

NYMNPA
 26/05/2022

PLANNING

Rev	Date	Drawn	Chk'd	Description

bramhall blenkarn

RIBA Chartered Practice
 The Maltings Malton North Yorkshire YO17 7DP

Project
Foxhill Paddocks
 Address
 Foxhill Paddocks, Low Road, Throxenby
 Client
Mr D Thompson
 Drawing
Proposed Site Plan

© Bramhall Blenkarn - Do Not Scale From This Drawing - 1408 Foxhill Paddocks
 Scale: 1:200
 Sheet Size: A1
 Drawn: JD
 First Issue Date: 26.05.2022
 Checked: MB
 Drawing No.: 1408_AR10_01

