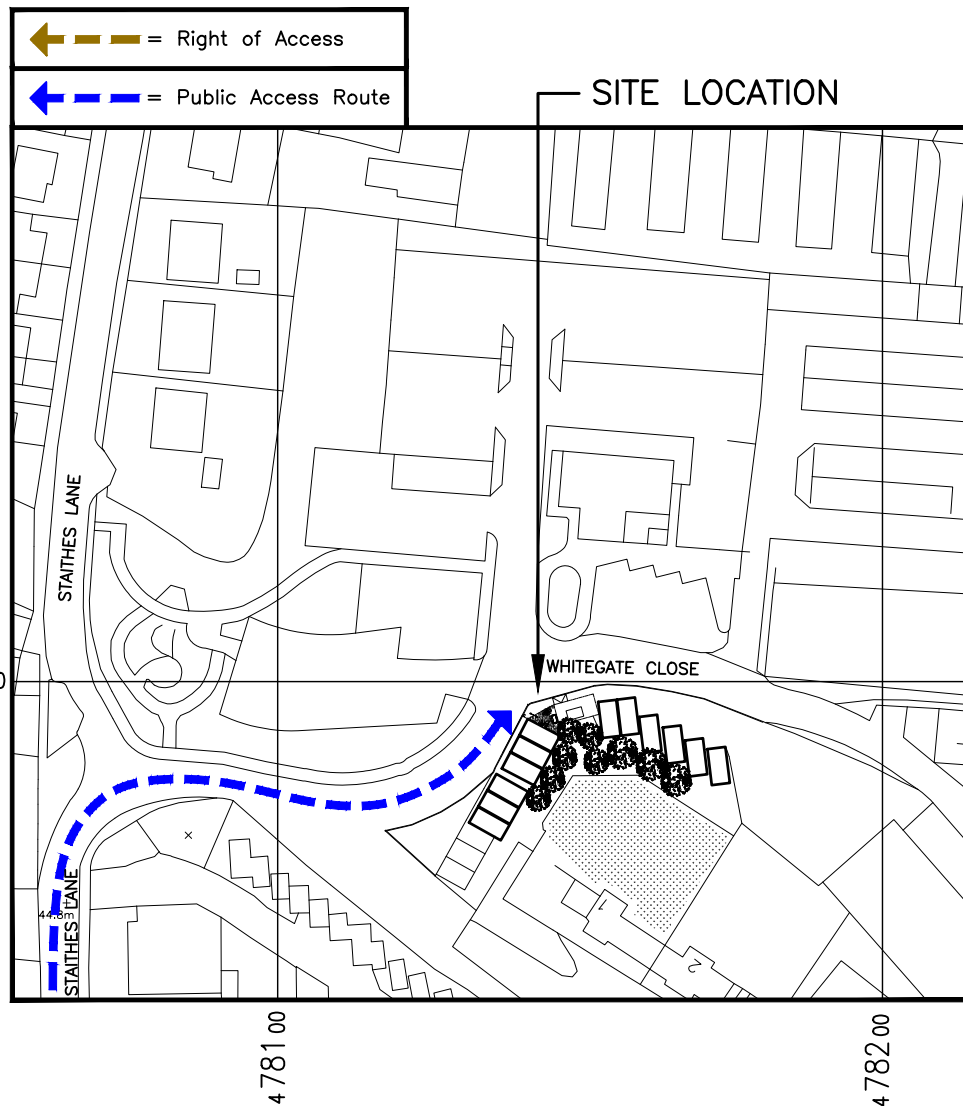
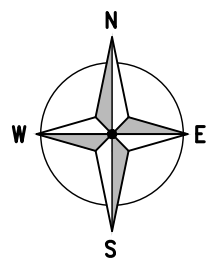


SITE LOCATION
(Scale 1:50000)

Ordnance Survey map extract based upon Landranger map series with the permission of the controller of Her Majesty's Stationery Office Licence No. 100022432 Crown copyright.



DETAILED SITE LOCATION
(Scale 1:1250)

Based upon Ordnance Survey map extract with the permission of the Controller of Her Majesty's Stationery Office. Crown copyright. Licence No. 100022432

NYMNP

09/06/2022



SITE PHOTOGRAPH

ALL DIMENSIONS ARE IN mm UNLESS NOTED OTHERWISE

N.G.R | E: 478141 N: 518497

DIRECTIONS TO SITE:

HEADING NORTH ALONG A1(M) COME OFF AT J49 AND FOLLOW A168, A19 & A172 (FOR APPROX. 30m) AT THE ROUNDABOUT TAKE 5th EXIT AND FOLLOW A1043, AT 2nd ROUNDABOUT TAKE 3rd EXIT AND FOLLOW A171. AT 3rd ROUNDABOUT TAKE 1st EXIT AND FOLLOW A174 TO STAITHES. TAKE THE 1st LEFT AT STAITHES AND FOLLOW STAITHES LANE, FOLLOW THE ROAD AND AT SHARP RIGHT IT TURNS INTO WHITEGATE CLOSE FOLLOW AROUND THE SITE IS ON THE RIGHT BEFORE THE CAR PARK ENTRANCE ON THE LEFT.

NOTES:

A	Issued for Approval	DP	DW	10.03.22
REV	MODIFICATION	BY	CH	DATE



CORNERSTONE - LONDON/BEACON

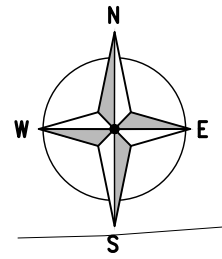
Cell Name	Opt.
GATEWAY CENTRE GARAGES	G

Cell ID No		
CORNERSTONE	TEF	VF
205715_20	075453	N/A

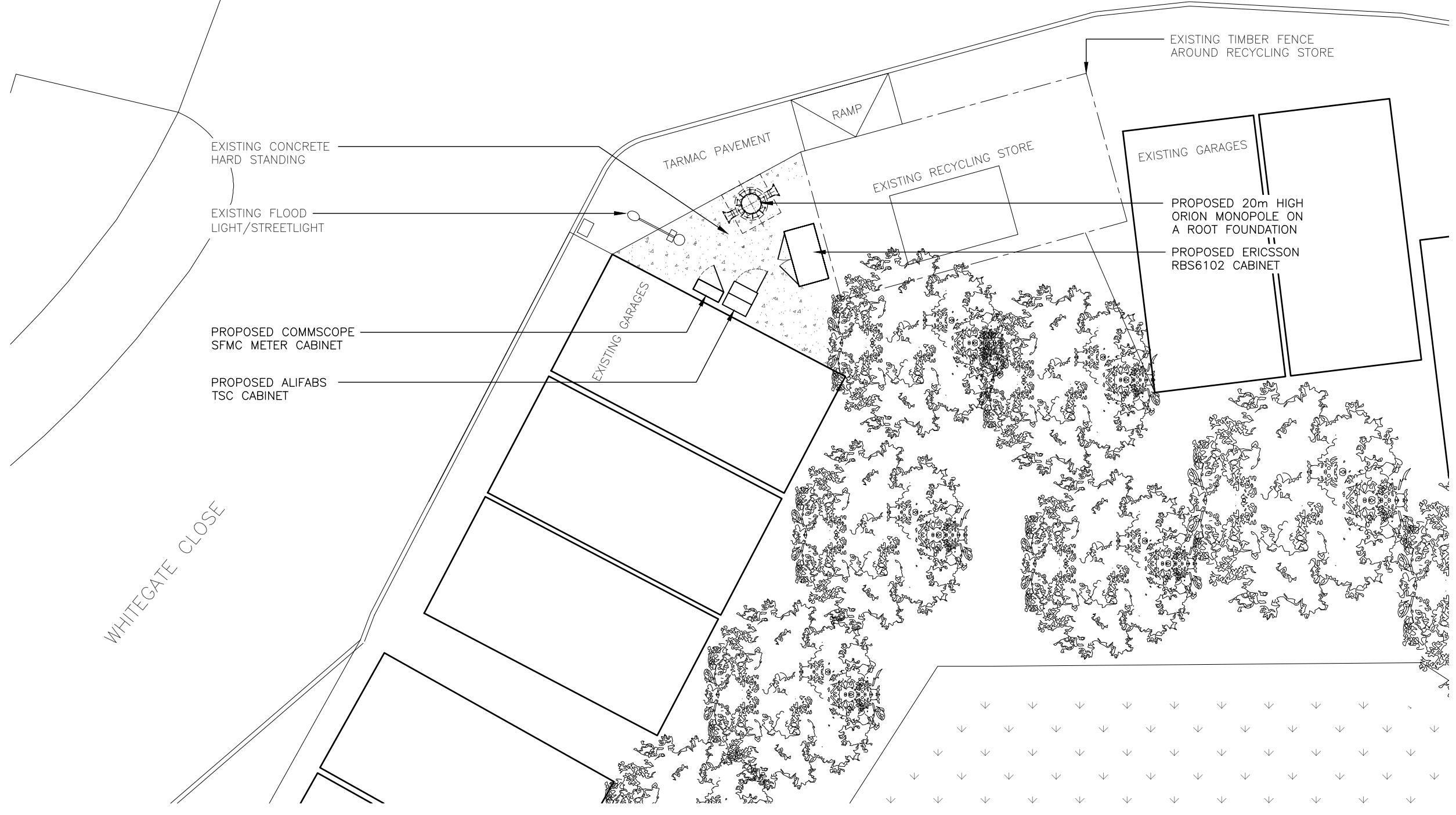
Site Address / Contact Details		
GATEWAY CENTRE GARAGES WHITEGATE CLOSE STAITHES NORTH YORKSHIRE TS13 5BB		

Drawing Title: SITE LOCATION MAPS				
Purpose of issue: PLANNING				Dwg Rev:
Drawing Number: 100				A
Surveyed By: DW		Original Sheet Size: A3		Pack Issue:
Drawn: DP	Date: 16.11.21	Checked: DW	Date: 10.03.22	C

The drawings comply with TEF & Vodafone Standard ICNIRP guidelines. Designed in accordance with CORNERSTONE document: SDN0013



NYMNP
09/06/2022



PROPOSED SITE PLAN
(1:100)

The drawings comply with TEF & Vodafone Standard ICNIRP guidelines.
Designed in accordance with CORNERSTONE document: SDN0013

ALL DIMENSIONS ARE IN mm UNLESS NOTED OTHERWISE

N.G.R | E: 478141 N: 518497

NOTES:

C	Monopole relocated	DP	ddd	eee
B	Monopole changed to Orion	DP	AL	09.05.22
A	Issued for Approval	DP	DW	10.03.22
REV	MODIFICATION	BY	CH	DATE



Cell Name	Opt.
GATEWAY CENTRE GARAGES	G

Cell ID No		
CORNERSTONE	TEF	VF
205715_20	075453	N/A

Site Address / Contact Details
GATEWAY CENTRE GARAGES
WHITEGATE CLOSE
STAITHES
NORTH YORKSHIRE
TS13 5BB

Drawing Title:
PROPOSED SITE PLAN

Purpose of issue:	Dwg Rev:
PLANNING	

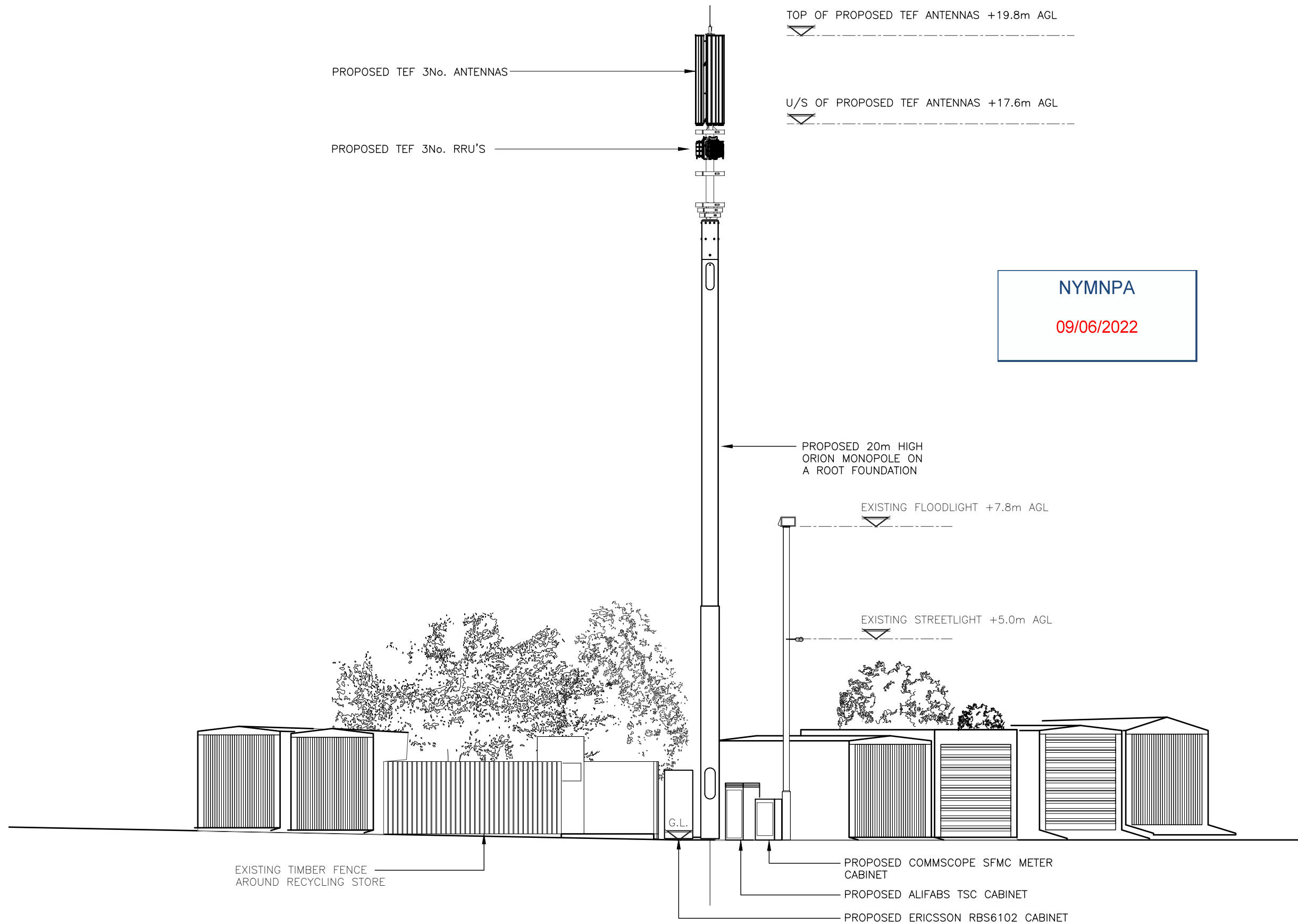
Drawing Number:	C
200	

Surveyed By:	Original Sheet Size:	Pack Issue:
DW	A3	
Drawn:	Date:	Checked:
DP	16.11.21	DW
		Date:
		10.03.22

ALL DIMENSIONS ARE IN mm UNLESS NOTED OTHERWISE

N.G.R | E: 478141 | N: 518497

NOTES:



NYMNPA
 09/06/2022

REV	MODIFICATION	BY	CH	DATE
C	Monopole relocated	DP	ddd	eee
B	Monopole changed to Orion	DP	AL	09.05.22
A	Issued for Approval	DP	DW	10.03.22


 Unit E, Madison Place, Northampton Road,
 Manchester, M40 5AG


 CORNERSTONE - LONDON/BEACON

Cell Name		Opt.
GATEWAY CENTRE GARAGES		G
Cell ID No		
CORNERSTONE	TEF	VF
205715_20	075453	N/A

Site Address / Contact Details
 GATEWAY CENTRE GARAGES
 WHITEGATE CLOSE
 STAITHES
 NORTH YORKSHIRE
 TS13 5BB

Drawing Title: PROPOSED SITE ELEVATION			
Purpose of issue: PLANNING			Dwg Rev:
Drawing Number: 300			C
Surveyed By: DW	Original Sheet Size: A3		Pack Issue:
Drawn: DP	Date: 16.11.21	Checked: DW	Date: 10.03.22

PROPOSED NORTH ELEVATION
 (1:100)

The drawings comply with TEF & Vodafone Standard ICNIRP guidelines.
 Designed in accordance with CORNERSTONE document: SDN0013