



North York Moors National Park Authority
The Old Vicarage
Bondgate
Helmsley
York
YO62 5BP

Telephone: 01439 772700
Email: planning@northyorkmoors.org.uk
Website: www.northyorkmoors.org.uk

Application for approval of details reserved by condition.

Town and Country Planning Act 1990

Planning (Listed Buildings and Conservation Areas) Act 1990

You can complete and submit this form electronically via the Planning Portal by visiting www.planningportal.gov.uk/apply

Publication of applications on planning authority websites

Please note that the information provided on this application form and in supporting documents may be published on the Authority's website. If you require any further clarification, please contact the Authority's planning department.

Please complete using block capitals and black ink.

It is important that you read the accompanying guidance notes as incorrect completion will delay the processing of your application.

1. Applicant Name and Address

Title:	<input type="text" value="MR"/>	First name:	<input type="text" value="COLIN"/>
Last name:	<input type="text" value="THOMPSON"/>		
Company (optional):	<input type="text"/>		
Unit:	<input type="text"/>	House number:	<input type="text" value="28"/>
		House suffix:	<input type="text"/>
House name:	<input type="text" value="THE PADDOCK"/>		
Address 1:	<input type="text" value="SUMMERFIELD LANE"/>		
Address 2:	<input type="text" value="STAINSACRE"/>		
Address 3:	<input type="text"/>		
Town:	<input type="text" value="WHITBY"/>		
County:	<input type="text" value="NORTH YORKSHIRE"/>		
Country:	<input type="text" value="ENGLAND"/>		
Postcode:	<input type="text" value="YO22 4NU"/>		

2. Agent Name and Address

Title:	<input type="text"/>	First name:	<input type="text"/>
Last name:	<input type="text"/>		
Company (optional):	<input type="text"/>		
Unit:	<input type="text"/>	House number:	<input type="text"/>
		House suffix:	<input type="text"/>
House name:	<input type="text"/>		
Address 1:	<input type="text"/>		
Address 2:	<input type="text"/>		
Address 3:	<input type="text"/>		
Town:	<input type="text"/>		
County:	<input type="text"/>		
Country:	<input type="text"/>		
Postcode:	<input type="text"/>		

3. Site Address Details

Please provide the full postal address of the application site.

Unit: House number: House suffix:

House name:

Address 1:

Address 2:

Address 3:

Town:

County:

Postcode (optional):

Description of location or a grid reference.
(must be completed if postcode is not known):

Easting: Northing:

Description:

4. Pre-application Advice

Has assistance or prior advice been sought from the local authority about this application? Yes No

If Yes, please complete the following information about the advice you were given. (This will help the authority to deal with this application more efficiently).

Please tick if the full contact details are not known, and then complete as much as possible:

Officer name:

Reference:

Date (DD/MM/YYYY):
(must be pre-application submission)

Details of pre-application advice received?

5. Description Of Your Proposal

Please provide a description of the approved development as shown on the decision letter, including the application reference number and date of decision in the sections below:

Reference number: Date of decision: (Date must be pre-application submission) (DD/MM/YYYY)

Please state the condition number(s) to which this application relates:

1.	<input type="text" value="CONDITION NO.3. RENDER"/>	6.	
2.	<input type="text" value="CONDITION NO.4. GLAZING"/>	7.	
3.		8.	
4.		9.	
5.		10.	

Has the development already started? Yes No

If Yes, please state when the development started (DD/MM/YYYY): (date must be pre-application submission)

Has the development been completed? Yes No

If Yes, please state when the development was completed (DD/MM/YYYY): (date must be pre-application submission)

6. Discharge Of Condition

Please provide a full description and/or list of the materials/details that are being submitted for approval:

7. Part Discharge Of Condition(s)

Are you seeking to discharge only part of a condition? Yes No

If Yes, please indicate which part of the condition your application relates to:

8. Planning Application Requirements - Checklist

Please read the following checklist to make sure you have sent all the information in support of your proposal. Failure to submit all information required will result in your application being deemed invalid. It will not be considered valid until all information required by the Local Planning Authority has been submitted.

The original and 3 copies of a completed and dated application form:

The original and 3 copies of other plans and drawings or information necessary to describe the subject of the application:

The correct fee:

9. Declaration

I/we hereby apply for planning permission/consent as described in this form and the accompanying plans/drawings and additional information. I/we confirm that, to the best of my/our knowledge, any facts stated are true and accurate and any opinions given are the genuine opinions of the person(s) giving them.

Signed - Applicant:

Or signed - Agent:

Date (DD/MM/YYYY):

(date cannot be pre-application)

10. Applicant Contact Details

Telephone numbers

Country code: National number: Extension number:

Country code: Mobile number (optional):

Country code: Fax number (optional):

Email address (optional):

11. Agent Contact Details

Telephone numbers

Country code: National number: Extension number:

Country code: Mobile number (optional):

Country code: Fax number (optional):

Email address (optional):

12. Site Visit

Can the site be seen from a public road, public footpath, bridleway or other public land? Yes No

If the planning authority needs to make an appointment to carry out a site visit, whom should they contact? (Please select only one) Agent Applicant Other (if different from the agent/applicant's details)

If Other has been selected, please provide:


Contact name:

Telephone number:

Email address:

Validation Checklist

Approval of Details Reserved by Condition



There are no national requirements for applications for the approval of details reserved by condition except that they should be made in writing and be accompanied by the appropriate fee. However, you may submit the following information:

Completed Application Form with Signed and Dated Declaration YES NO

Other Drawings/Details Relevant to the Application (All plans should include paper size, key dimensions and scale) YES NO

Application Fee
Please see the Authority's Fee Sheet for further information. YES NO

Please do not hesitate to contact the Development Management Administration Team if you require further assistance.

**Town and Country Planning Act 1990
North York Moors National Park Authority**


**Notice of Decision of Planning Authority on Application for
Permission to Carry out Development**

To: Mr Colin Thompson
28 Summerfield Lane
Stainsacre
Whitby
YO22 4NU

The above named Authority being the Planning Authority for the purposes of your application validated April 2022, in respect of proposed development for the purposes of **construction of a single storey rear extension together with alterations to an existing conservatory at 28 Summerfield Lane, Stainsacre** has considered your application and has **granted** permission for the proposed development subject to the following:

Condition(s):

1. The development hereby permitted shall be commenced before the expiration of three years from the date of this permission.
2. The development hereby approved shall be only carried out in strict accordance with the detailed specifications and plans comprised in the application hereby approved or in accordance with any minor variation thereof that may be approved by the Local Planning Authority.
3. No work shall commence on the construction of the walls of the development hereby permitted until details of the texture and paint colour of the render, including samples if so required, have been submitted to and approved in writing by the Local Planning Authority. The materials used shall accord with the approved details and shall be maintained in that condition in perpetuity unless otherwise agreed with the Local Planning Authority. The rendering and painting shall be completed no later than one month after the development hereby permitted being first brought into use.
4. No work shall commence on the installation of the glazing in the development hereby approved until details of dark skies compliant measures, to reduce light spill from the glazed areas, have been submitted to and approved in writing by the Local Planning Authority. The work shall accord with the details so approved and shall be maintained in that condition in perpetuity.
5. No external lighting shall be installed in the development hereby permitted. Any variation to this will require a new grant of planning consent from the Local Planning Authority.



Mr C M France
Director of Planning

Date 09 June 2022

Please Note your Rights of Appeal are attached to this Decision Notice

**Town and Country Planning Act 1990
North York Moors National Park Authority**

**Notice of Decision of Planning Authority on Application for
Permission to Carry out Development**

Informative(s)


1. All bats and their roosts are fully protected under the Wildlife and Countryside Act 1981 (as amended by the Countryside and Rights of Way Act 2000) and are further protected under Regulation 39(1) of the Conservation (Natural Habitats etc.) Regulations 1994. Should any bats or evidence of bats be found prior to or during development, work must stop immediately, and Natural England contacted on 0300 060 3900 for further advice. This is a legal requirement under the Wildlife and Countryside Act 1981 (as amended) and applies to whoever carries out the work. All contractors on site should be made aware of this requirement and given information to contact Natural England or the Bat Conservation Trust national helpline on 0845 1300 228.

Reason(s) for Condition(s)

1. To ensure compliance with Sections 91 to 94 of the Town and Country Planning Act 1990 as amended.
2. For the avoidance of doubt and to ensure that the details of the development comply with the provisions of Strategic Policies A and C of the North York Moors Local Plan, which seek to conserve and enhance the special qualities of the National Park.
3. For the avoidance of doubt and in order to comply with the provisions of Strategic Policies A and C of the North York Moors Local Plan which seek to ensure that the appearance of the development is compatible with the character of the locality and that the special qualities of the National Park are safeguarded.
4. In order to enable the Local Planning Authority to retain control over future alterations to the property in the interests of safeguarding the existing form and character of the building in line with North York Moors Local Plan Strategic Policies A and C, which seek to enhance and conserve the special qualities of the National Park and secure high quality design for new development that does not detract from the quality of life of local residents; in accordance with Policy ENV4 which seeks to protect dark night skies.
5. In order to enable the Local Planning Authority to retain control over future alterations to the property in the interests of safeguarding the existing form and character of the building in line with North York Moors Local Plan Strategic Policies A and C, which seek to enhance and conserve the special qualities of the National Park and secure high quality design for new development that does not detract from the quality of life of local residents; in accordance with Policy ENV4 which seeks to protect dark night skies.

Explanation of how the Authority has Worked Positively with the Applicant/Agent

The Authority's Officers have appraised the scheme against the Development Plan and other material considerations and confirmed to the applicant/agent that the development is likely to improve the economic, social and environmental conditions of the area.



Mr C M France
Director of Planning

Date 09 June 2022

Please Note your Rights of Appeal are attached to this Decision Notice

Rights of Appeal

- (1) If the applicant is aggrieved by the decision of the Local Planning Authority to:
- refuse an application for planning permission or grant it subject to conditions;
 - refuse an application for any consent, agreement or approval required by a condition imposed on a grant of planning permission or grant it subject to conditions; or
 - refuse an application for any approval required under a development order

they may appeal to the Secretary of State of Department of Communities and Local Government in accordance with Section 78 of the Town and Country Planning Act 1990, within six months of the date of this notice (12 weeks in the case of a minor commercial application). The Secretary of State can allow a longer period for giving notice of an appeal but will not normally be prepared to use this power unless there are special circumstances which excuse the delay in giving notice of appeal. The Secretary of State need not consider an appeal if it seems to the Secretary of State that the Local Planning Authority could not have granted planning permission for the proposed development or could not have granted it without the conditions they imposed, having regard to the statutory requirements, to the provisions of any development order and to any directions given under a development order.

In practice, the Secretary of State does not refuse to consider appeals solely because the Local Planning Authority based their decision on a direction given by him.

- (2) If permission to develop land is refused, or granted subject to conditions, whether by the Local Planning Authority or by the Secretary of State, the owner of the land may claim that the land has become incapable of reasonably beneficial use in its existing state and cannot be rendered capable of reasonably beneficial use by the carrying out of any development which has been or would be permitted, he may serve on the council of the county/district in which the land is situated a purchase notice requiring that council to purchase his interest in the land in accordance with the provisions of Part VI of the Town and Country Planning Act 1990.

Note: If an aggrieved applicant wishes to exercise their right of appeal as above mentioned, they should do so using a form which you can get from the Secretary of State at:

Temple Quay House, 2 The Square, Temple Quay, Bristol, BS1 6PN (Tel: 0303 444 00 00) or online at www.planningportal.gov.uk/planning/appeals

Notes

- Please note, only the applicant possesses the right of appeal.
- No consent, permission or approval hereby given absolves the applicant from the necessity of obtaining the approval, under the Building Regulations, of the District Council in whose area the site of the proposed Development is situated; or of obtaining approval under any other Bye-Laws, local Acts, orders, regulations and statutory provisions in force; and no part of the proposed development should be commenced until such further approval has been obtained.
- In your own interests your attention is particularly drawn to the conditions under which approval has been given to your proposals. Failure to comply fully with the conditions could lead to enforcement action resulting in work already done being demolished or prosecution in Magistrates' Court.
- If this is a decision on a planning application relating to the same or substantially the same land and development as is already the subject of an enforcement notice, if you want to appeal against your Local Planning Authority's decision on your application, then you must do so within 28 days of the date of this notice.
- If an enforcement notice is served relating to the same or substantially the same land and development as in your application and if you want to appeal against your Local Planning Authority's decision on your application, then you must do so within: 28 days of the date of service of the enforcement notice, or within 6 months (12 weeks in the case of a householder appeal) of the date of this notice, whichever period expires earlier.

