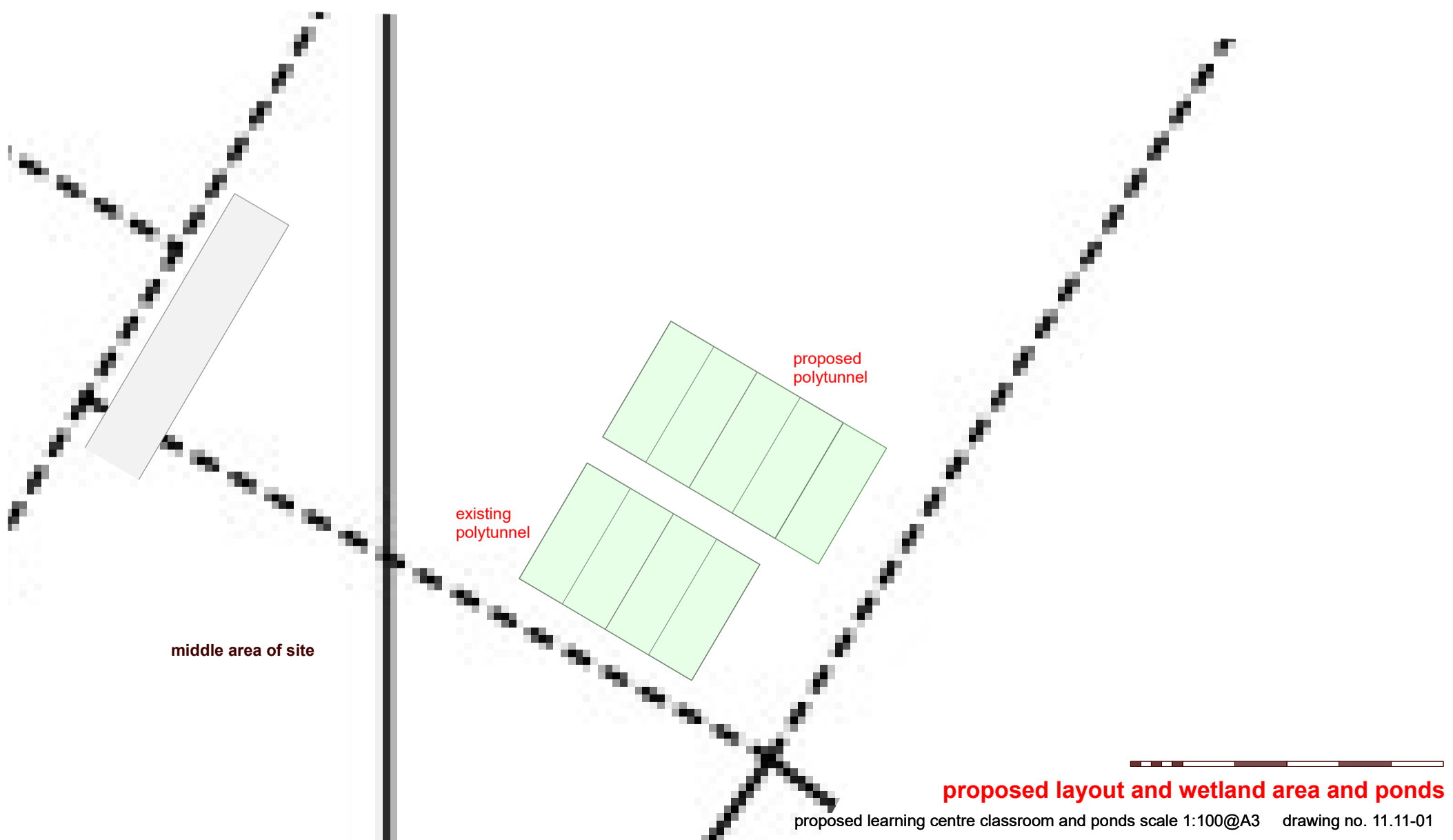


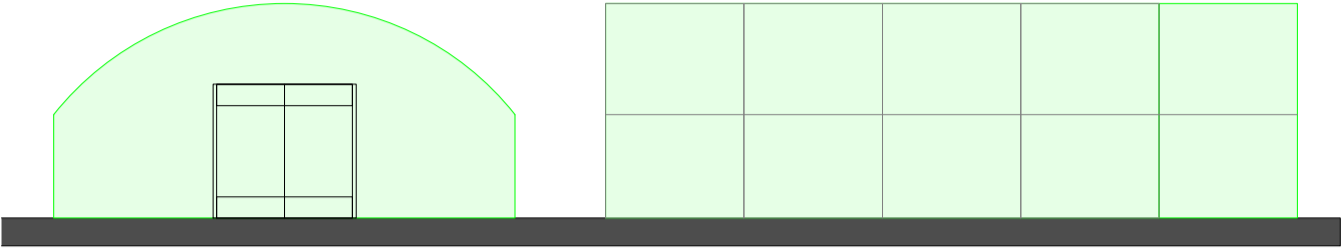
NYMNPA
06/07/2022

© Crown copyright and database rights 2021 Ordnance Survey 100048957. The representation of road, track or path is no evidence of a boundary or right of way. The representation of features as lines is no evidence of a property boundary.

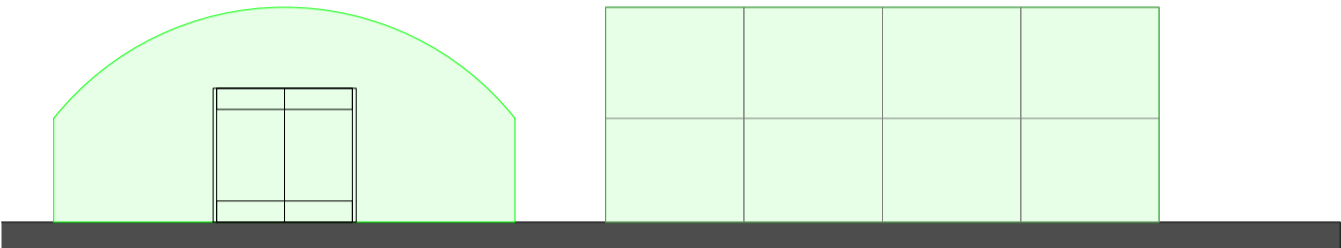
Supplied by: www.ukmapcentre.com
Serial No: 229621
Centre Coordinates: 499803, 490531
Production Date: 14/12/2021 16:16:52




NYMNPA
06/07/2022




proposed polytunnel



existing polytunnel



proposed polytunnel



existing polytunnel

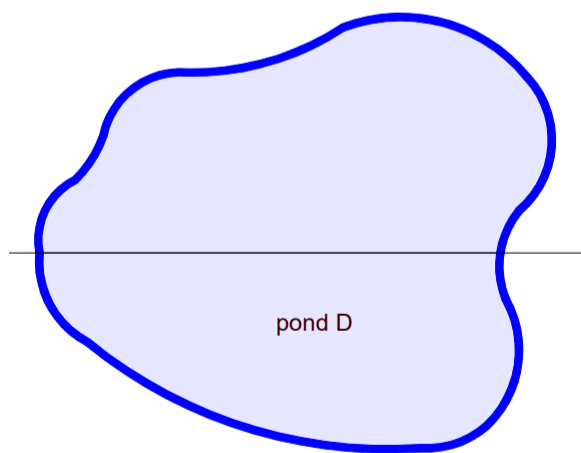
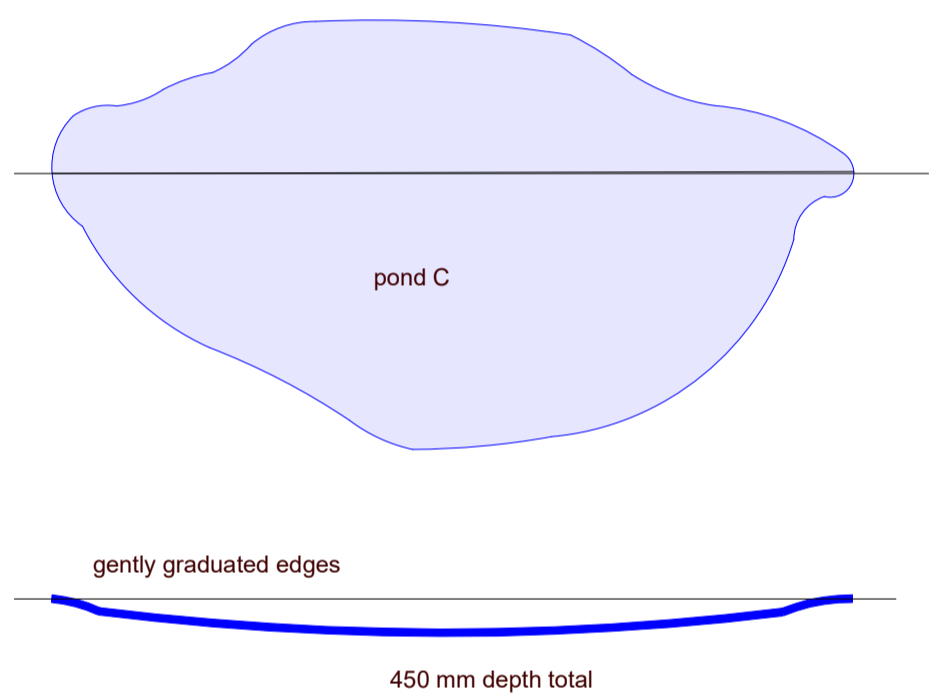
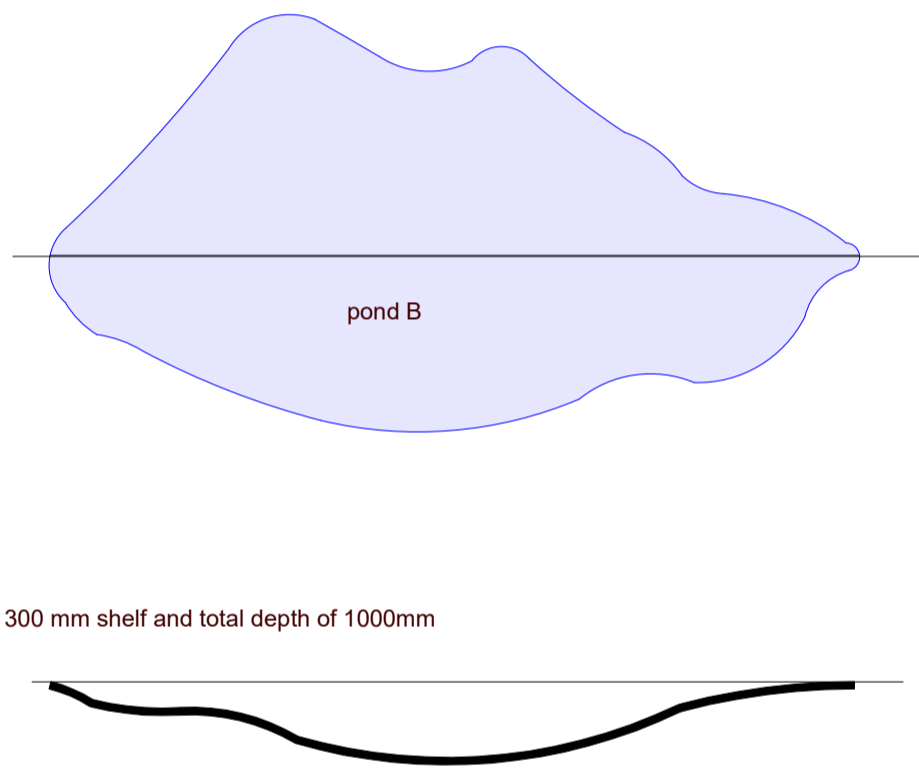
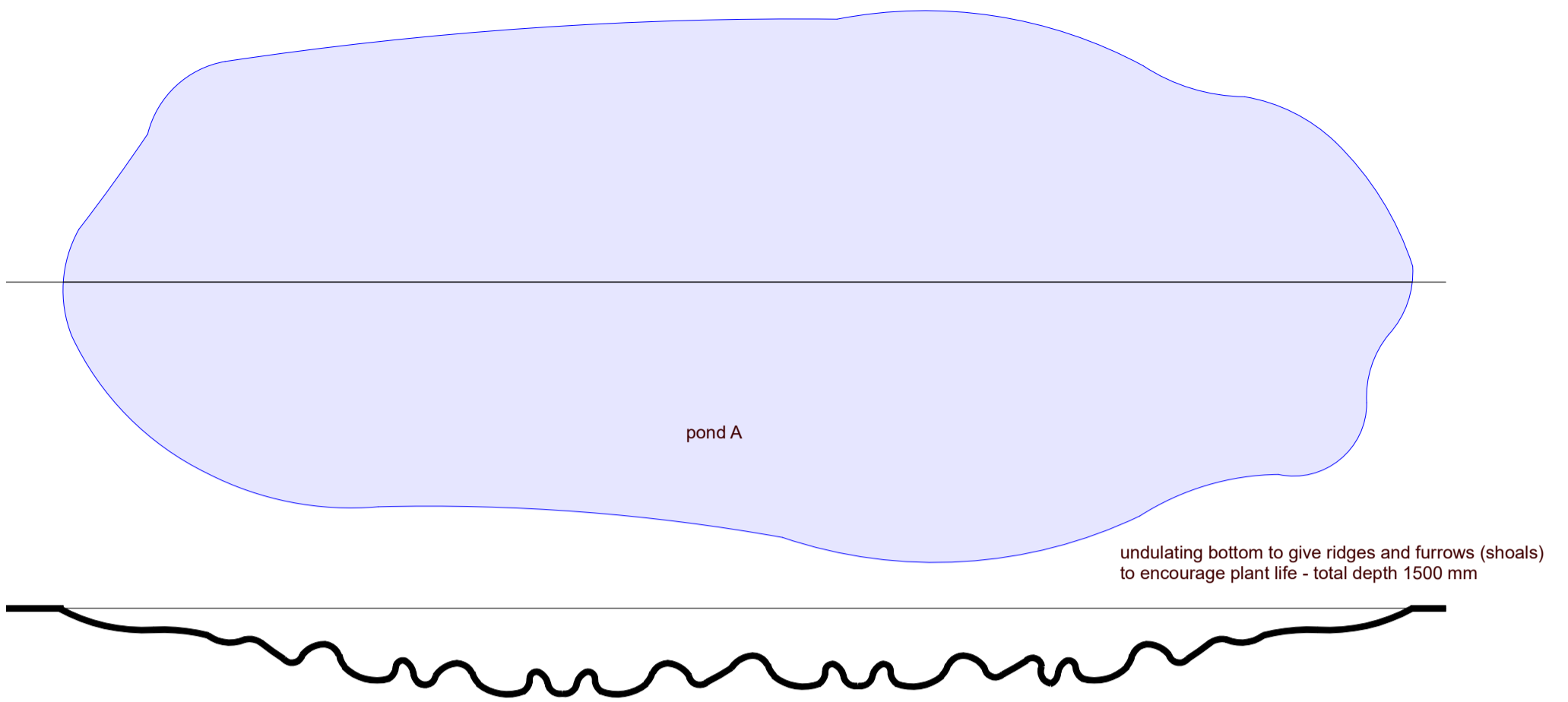
polytunnels



proposed layout and wetland area and ponds

proposed learning centre classroom and ponds scale 1:100@A3 drawing no. 11.11-01





shallow pond with most at 100mm shelf and total depth of 300mm



NYMNPA
06/07/2022

ponds - cross sections



proposed layout and wetland area and ponds

proposed learning centre classroom and ponds scale 1:100@A3 drawing no. 11.11-01