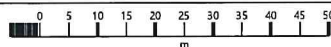
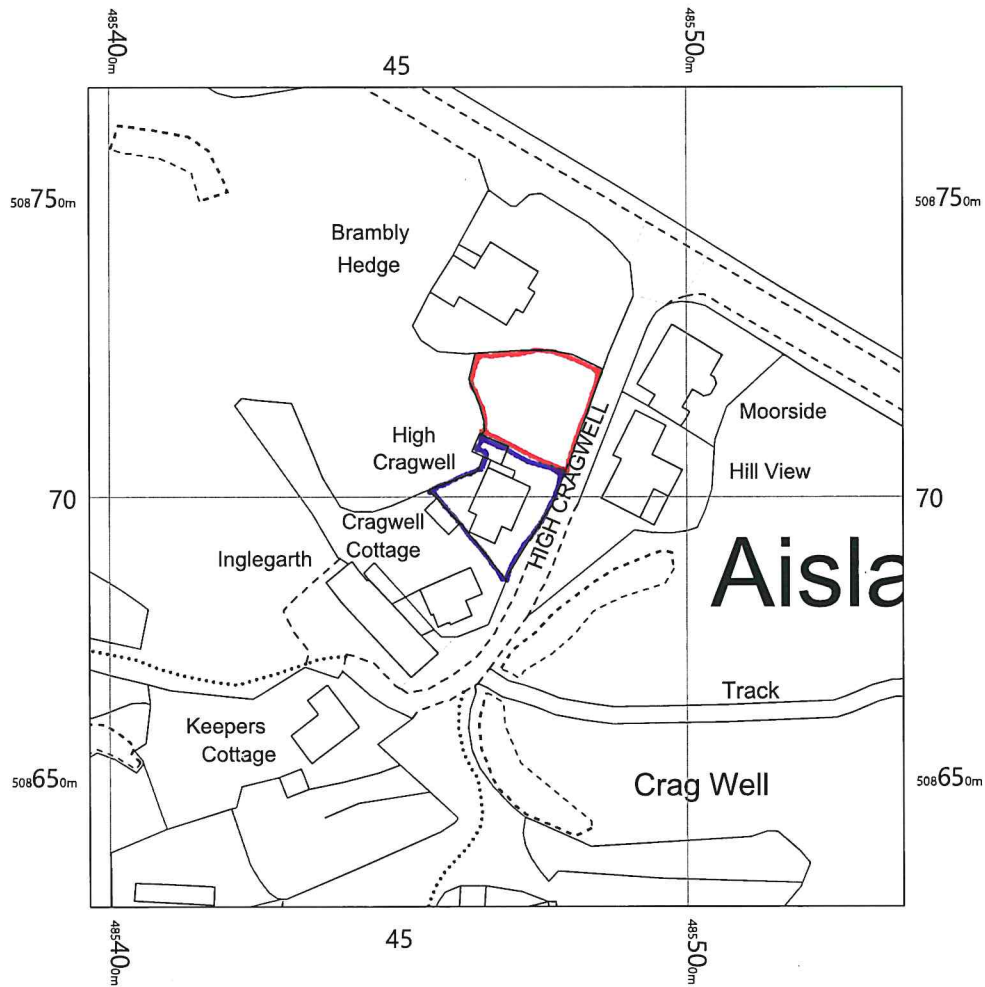


High Cragwell, High Cragwell, YO21 1SZ

NYMNPA
25/07/2022

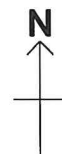


High Cragwell
High Cragwell,
Aislaby,
Whitby,
North Yorkshire
YO21 1SZ

OS MasterMap 1250/2500/10000 scale
Friday, April 9, 2021, ID: MPMBW-00953083
www.blackwellmapping.co.uk

1:1250 scale print at A4, Centre: 485467 E, 508700 N

©Crown Copyright Ordnance Survey. Licence no. 100041041



BLACKWELL'S
MAPPING SERVICES
PERSONAL & PROFESSIONAL MAPPING
www.blackwellmapping.co.uk

TEL: 0800 151 2612
maps@blackwell.co.uk

485460E

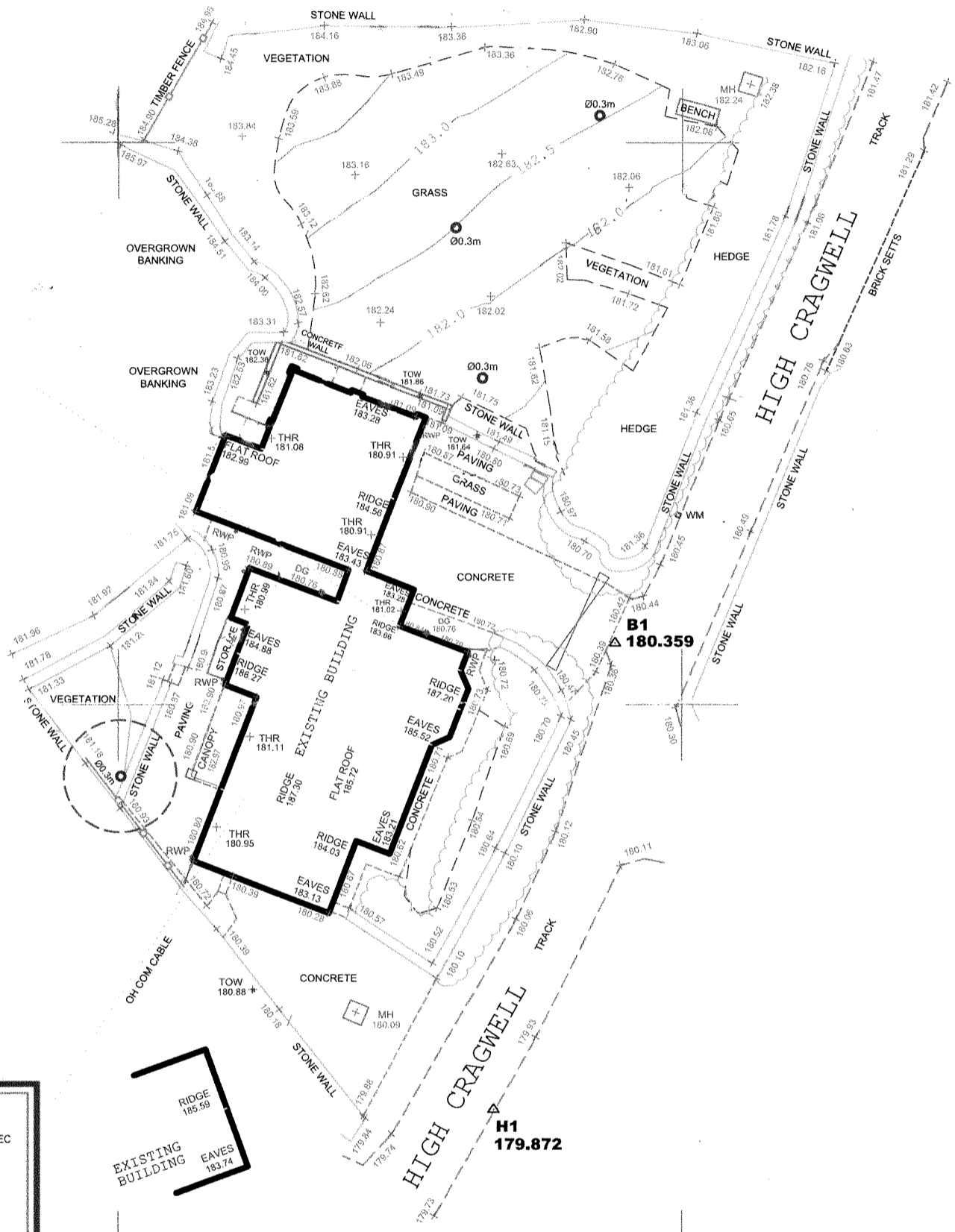
485480E

508740N

485500E

NYMNP

25/07/2022



508720N

508700N

508680N

TOPOGRAPHICAL SURVEY KEY

DRAINAGE & WATER SERVICES		STREET FURNITURE & GEOTECH	
DG	Drain/Gully	MAIL	Post Box
KO	Kerb Outlet	BUS	Bus Stop
MH	Circular Manhole	BOLL	Bollard
MH	Square Manhole	SGN	Sign
MH	Triangular Manhole	TL	Traffic Light
RE	Rodding Eye	CCTV	Camera
FH	Fire Hydrant	LP	Lamp Post
ST	Stop Tap	LIGHT	Light
SV	Stop Valve	COL	Column
TAP	Tap	VENT	Vent
WO	Wash Out	BM	Bench Mark
WM	Water Meter	M	Marker Post
WV	Water Valve	TRIPIT	Trial Pit
AV	Air Valve	BH	Borehole
SERVICES		ABBREVIATIONS	
GV	Gas Valve	CL	Cover Level
IC	Inspection Cover	IL	Invert Level
C	Cable TV Cover	UTR	Unable To Raise
C	Cable TV Supply	THR	Threshold Level
E	Electric Cover	TOF	Top Of Fence
EP	Electricity Pole	TOH	Top Of Hedge
ER	Earth Rod	TOW	Top Of Wall
T	Telecoms Cover	US	Underside
TP	Telegraph Pole	WC	Window Cill Level
GR	Gas Riser Pipe	WH	Window Head Level
RWP	Rainwater Pipe	DH	Door Head Level
SV	Soil Vent Pipe		

STATION LISTING

Station	Easting	Northing	Level
B1	485477.620	508702.197	180.359
H1	485473.307	508685.568	179.872

Direction of North

GRID
OS NATIONAL GRID.
Using the OS GPS Network and applying OSTN15 transformation and then removing the scale factor for true distances.

DATUM
OS LEVEL DATUM.
Using the OS GPS Network and applying OSGM15 National Geoid Model to obtain local area corrections.

(w) www.mtsurveys.com
(e) admin@mtsurveys.com
(t) 01274 408352

MT Surveys Ltd
Unit 8
Parkview Court
Shipley
BD18 3DZ

CLIENT
David Bamford Architects

SITE
High Cragwell, Aislaby

DRAWING TITLE
2D Topographical Survey

DRAWING REF-(LAYOUT TAB) 1024-125_2D (A3)		SCALE@A3 1/200	
PROJECT REF 1024-125		REV Ø	
SURVEYED HR,BF	DRAWN HR,BF	DATE 17 / 09 / 2021	CHECKED MT
REV	DATE	DRAWN	DESCRIPTION

Notes
This drawing and the information contained therein is issued in confidence and is the copyright of MT Surveys Ltd. Disclosure of this information to Third Parties and unauthorised copying or replication of this data without approval is forbidden.

