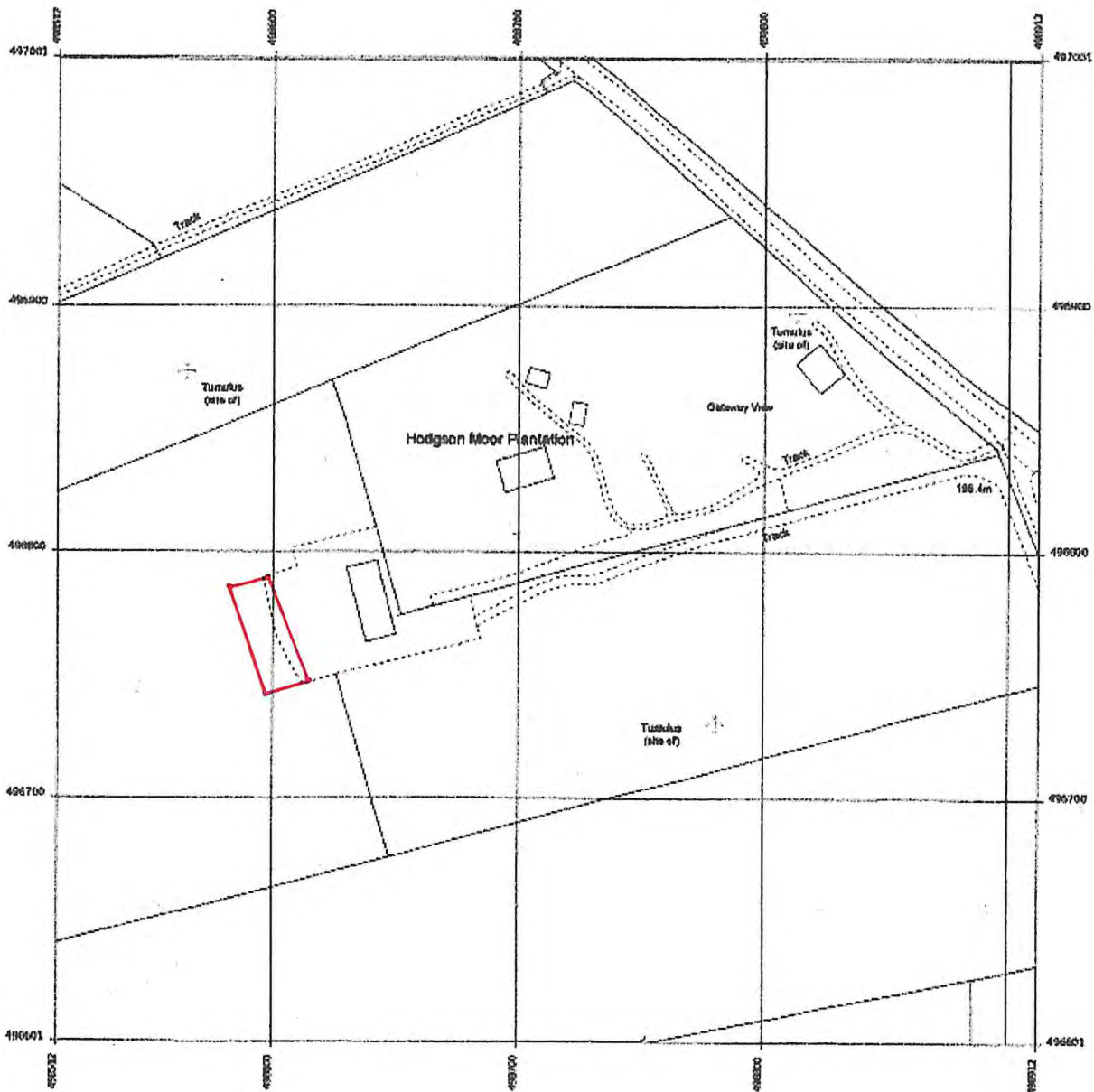


NYMNP


08/09/2022

STANF RDS
FOR BUSINESS



Produced 26 Sep 2018 from the Ordnance Survey MasterMap (Topography) Database and incorporating surveyed revision available at this date.

The representation of a road, track or path is no evidence of a right of way. The representation of features as lines is no evidence of a property boundary.

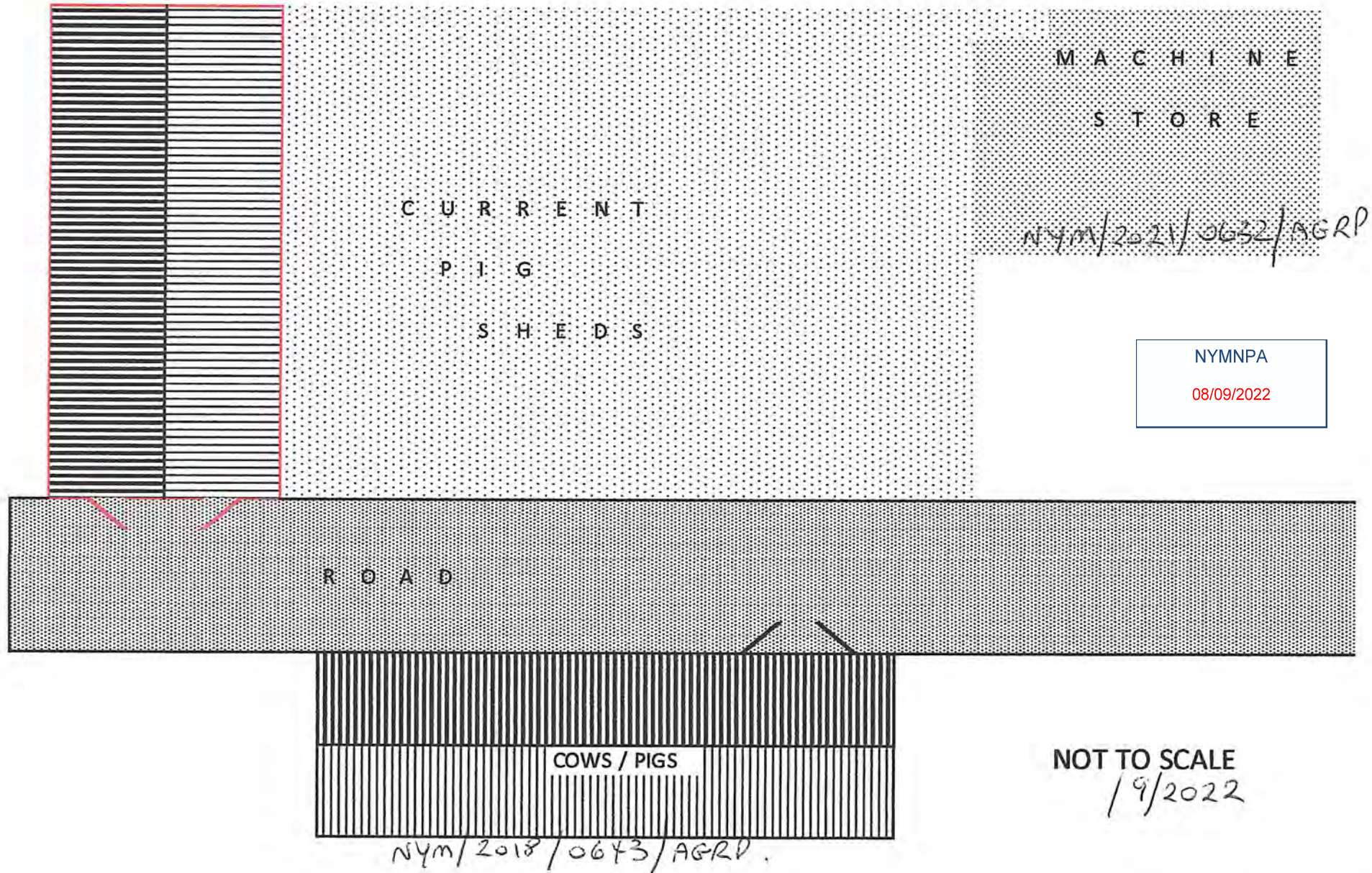


1:2500

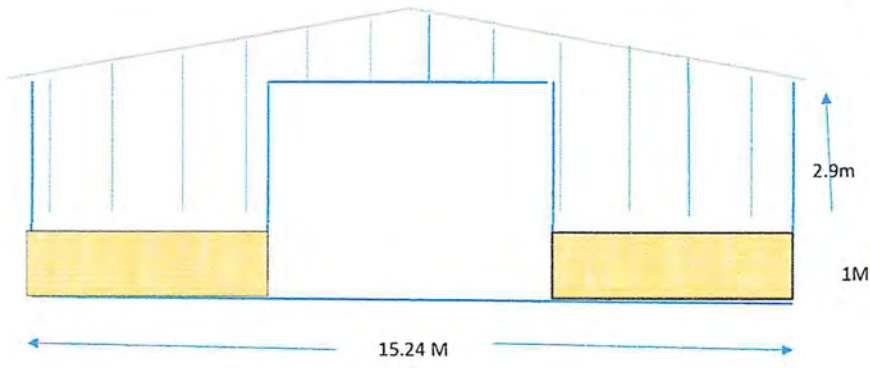


Supplied by: Stanfords 26 Sep 2018
Licence: © Crown Copyright and
database rights 2018 OS100035408
Order Licence Reference: OI288536
Centre coordinates: 498712 498501

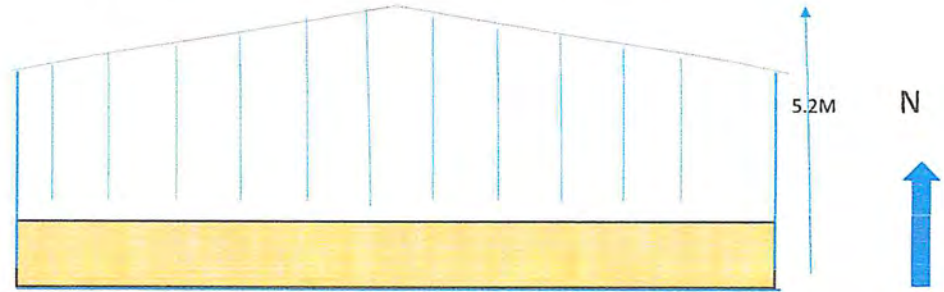
MOOR FARM SITE PLAN



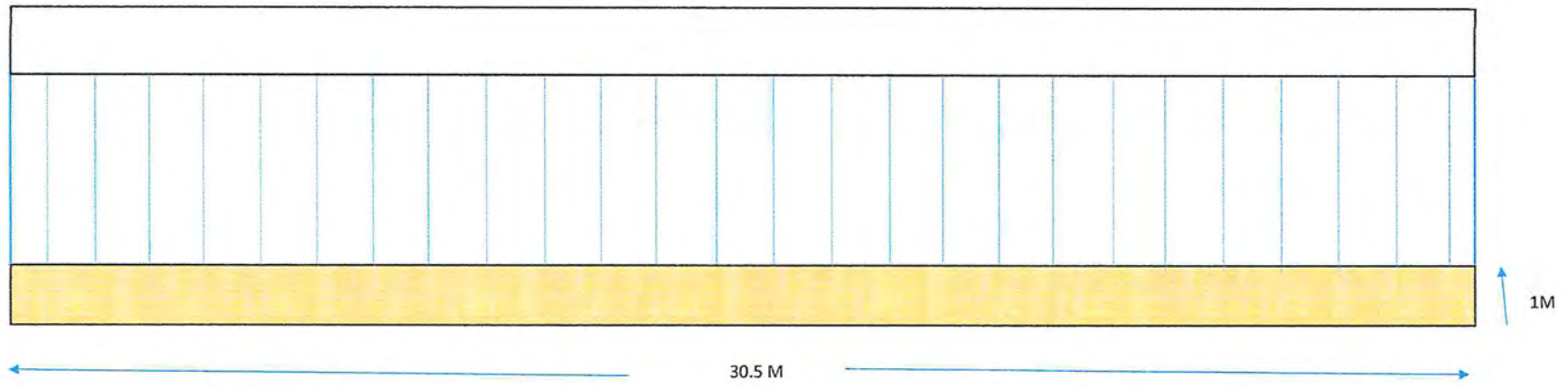
Agricultural Store



Front Elevation




Rear Elevation



Side Elevation



Concrete Panel



Sheeting



Yorkshire Board

Notes

Overall floor space 464.82 m²
Pitch 5 dgrees

NYMNPA

08/09/2022