

8 The Esplanade, Whitby, YO22 4RS



Site Plan shows area bounded by: 495157.58, 505005.33 495299.0, 505146.75 (at a scale of 1:1250), OSGridRef: NZ9522 507. The representation of a road, track or path is no evidence of a right of way. The representation of features as lines is no evidence of a property boundary.

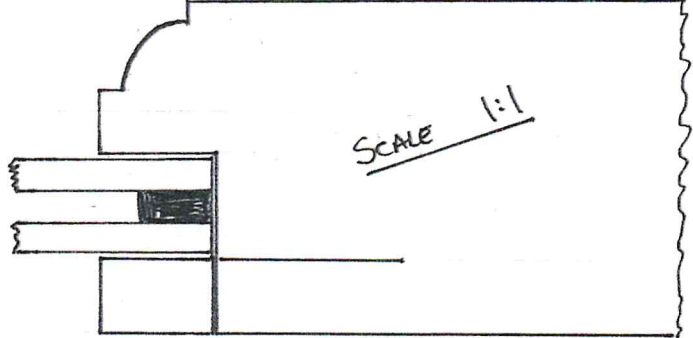
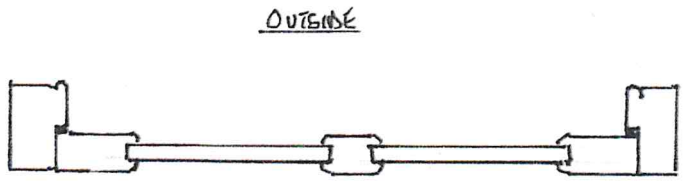
Produced on 24th Mar 2017 from the Ordnance Survey National Geographic Database and incorporating surveyed revision available at this date. Reproduction in whole or part is prohibited without the prior permission of Ordnance Survey. © Crown copyright 2017. Supplied by www.buyaplan.co.uk a licensed Ordnance Survey partner (100053143). Unique plan reference: #00206940-70682D

Ordnance Survey and the OS Symbol are registered trademarks of Ordnance Survey, the national mapping agency of Great Britain. Buy A Plan logo, pdf design and the www.buyaplan.co.uk website are Copyright © Pass Inc Ltd 2017

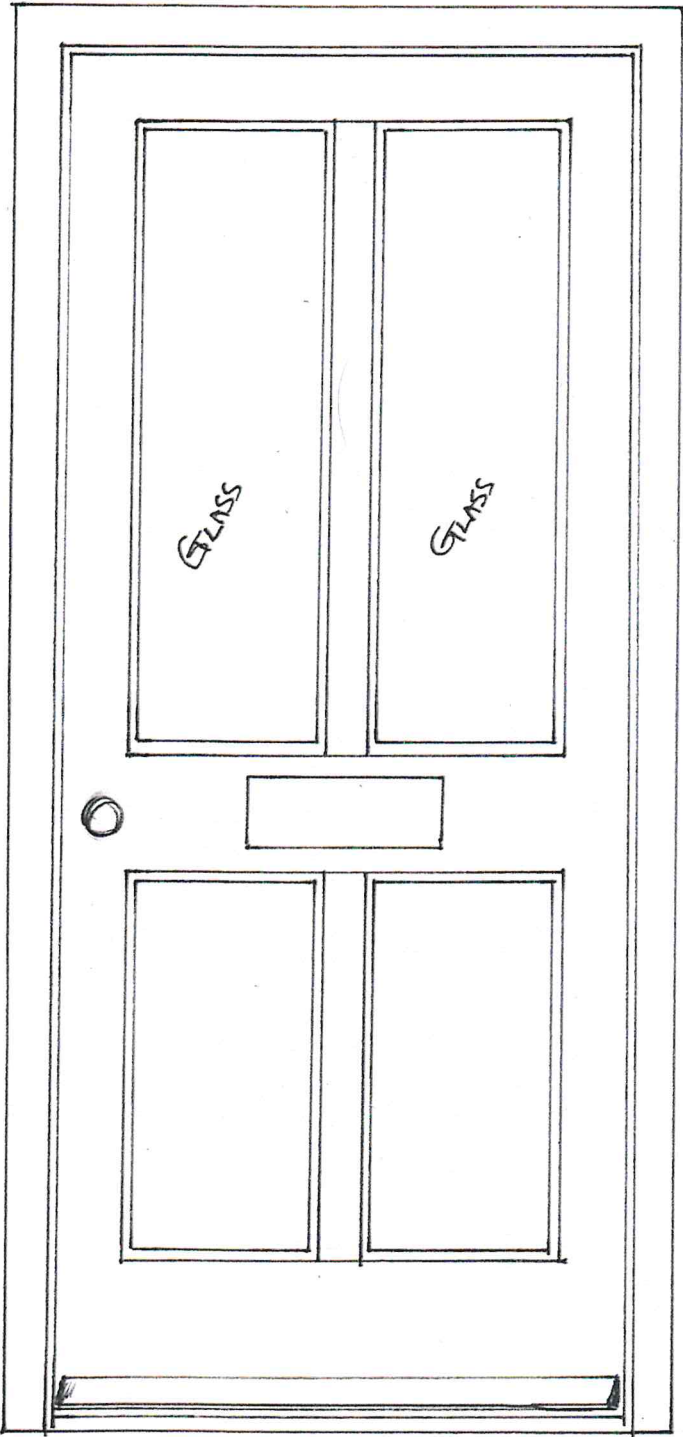
NYMNPA
17/10/2022

Proposed Mould

OUTSIDE



Proposed 1/4/4 HERITAGE DOUBLE GLAZING



SCALE 1:10

Proposed Door CASING

OUTSIDE

