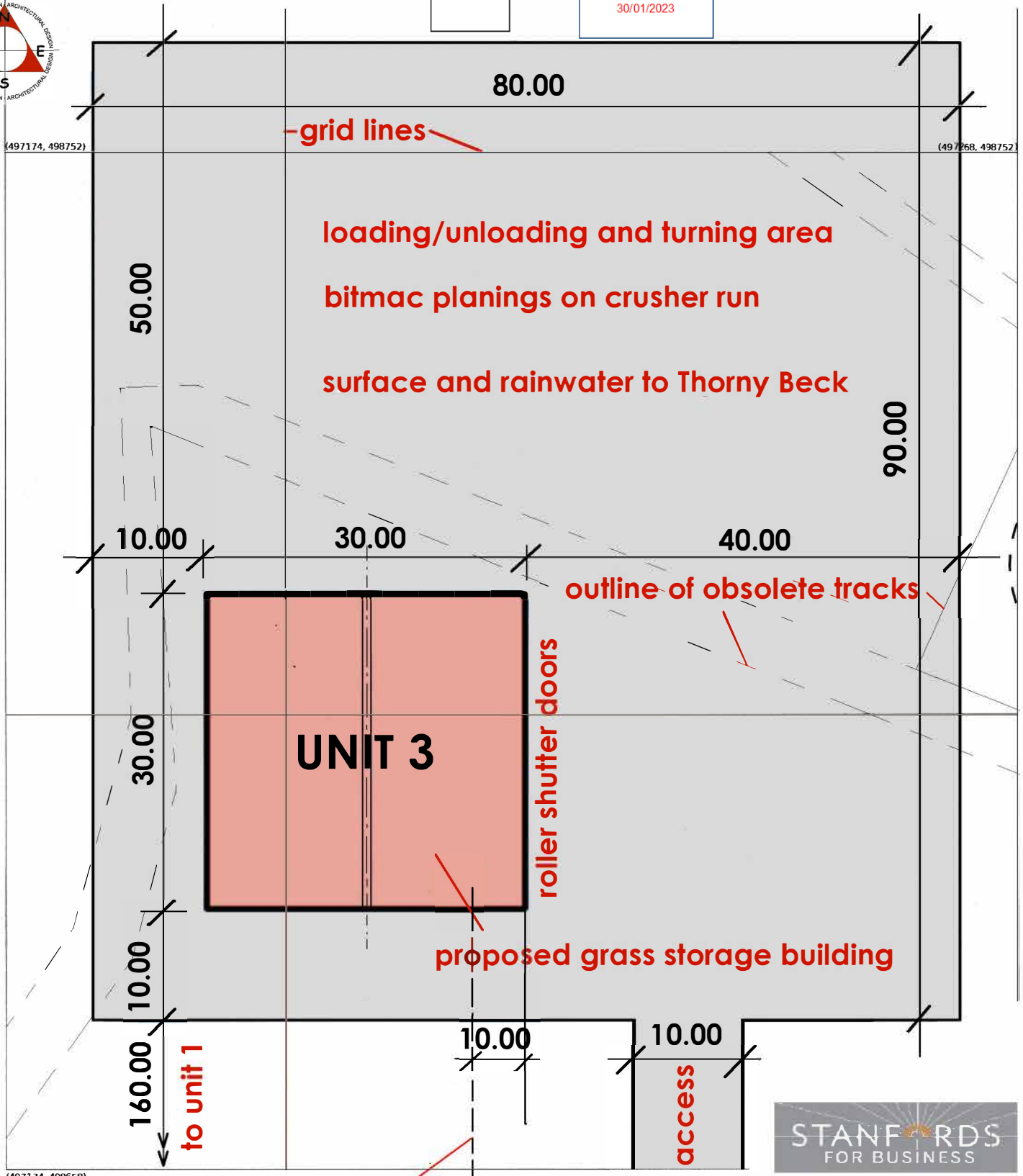


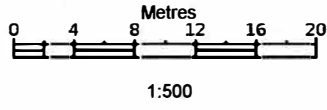
AMENDED

NYMNP  
30/01/2023

existing dense screen planting



Produced 26 Sep 2022 from the Ordnance Survey MasterMap (Topography) Database and incorporating surveyed revision available at this date.



The representation of a road, track or path is no evidence of a right of way. The representation of features as lines is no evidence of a property boundary.

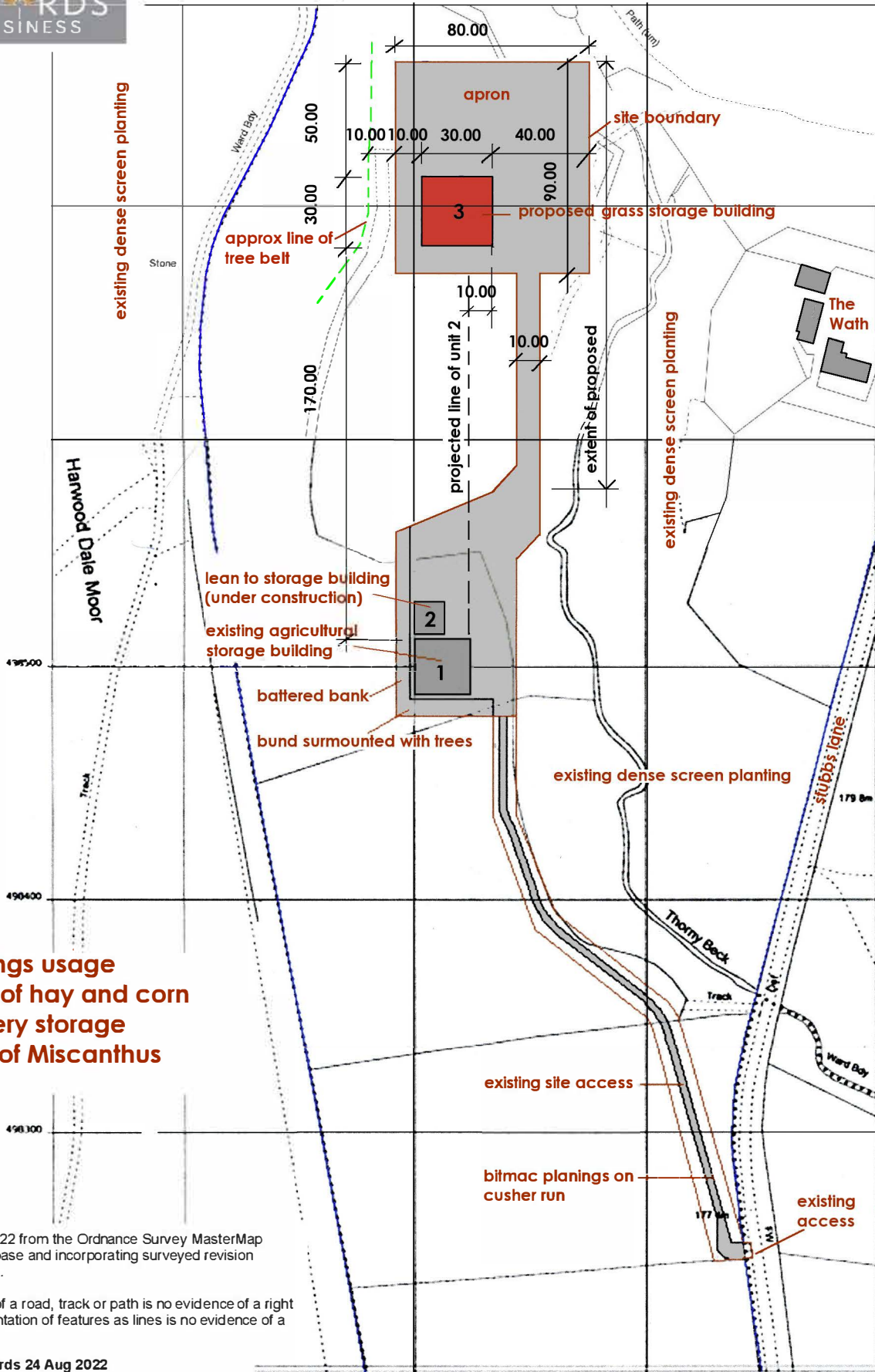
Supplied by: **Stanfords 26 Sep 2022**  
Licence: © Crown Copyright and database rights 2022 OS100035409  
Order Licence Reference: OI1562857  
Centre coordinates: 497221 498705

**Revisions: A 18.1.2023**  
**Unit 3 moved 3.0M**  
**to the east**

# PROPOSED AGRICULTURAL BUILDING FOR THE STORAGE OF OF MISCANTHUS GRASS AT THORNY BECK, STUBBS LANE, STAINTONDALE FOR TEYDALE FARMING LIMITED

Richard G Winn Old Barn Cottage, Middle Farm, Main Street, Allerston, North Yorkshire YO18 7PG tel: 01723 850300

scale : 1.500  
date : Sept 2022  
dwg. no: 5013-2A  
email: richard@winn-design.co.uk



- KEY: Buildings usage**
- 1 Storage of hay and corn
  - 2 Machinery storage
  - 3 Storage of Miscanthus grass

Produced 24 Aug 2022 from the Ordnance Survey MasterMap (Topography) Database and incorporating surveyed revision available at this date.

The representation of a road, track or path is no evidence of a right of way. The representation of features as lines is no evidence of a property boundary.

Supplied by: **Stanfords 24 Aug 2022**  
Licence: © Crown Copyright and database rights 2022 OS100035409  
Order Licence Reference: O11558311 and O11558312  
Centre coordinates: 497200 498650 and 497196 498411

**Revisions A 18.1.2023**  
Unit 3 moved 3.0M to the east

scale : 1:2500  
date : Aug 2022  
dwg. no: 5013 -1A  
email: richard@winn-design.co.uk

**PROPOSED AGRICULTURAL BUILDING FOR THE STORAGE OF OF MISCANTHUS GRASS AT THORNY BECK, STUBBS LANE, STAINTONDALE FOR TEYDALE FARMING LIMITED**







NYMNPA

30/01/2023





NYMNP

30/01/2023





NYMNP

30/01/2023

