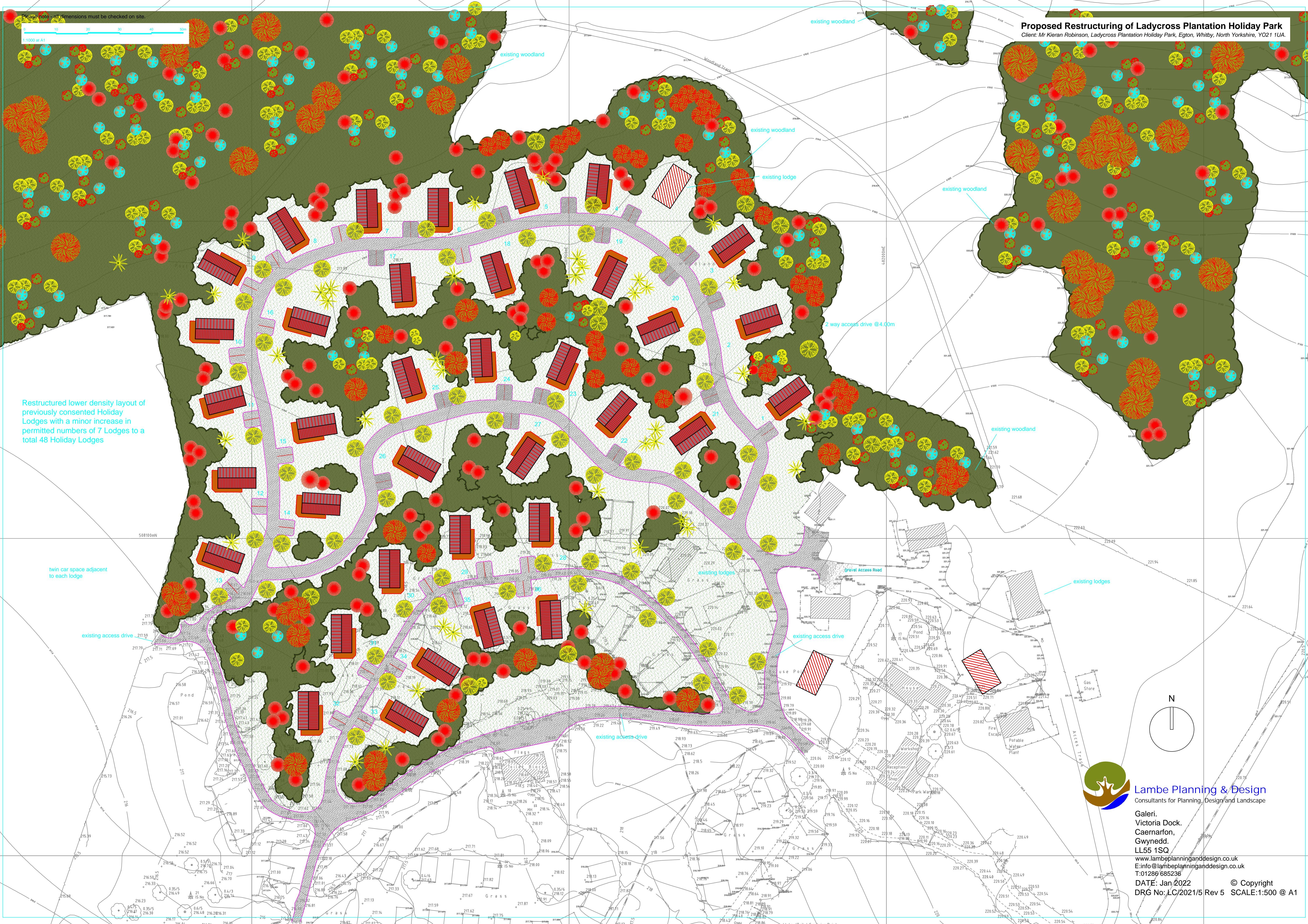


Please note - all dimensions must be checked on site.  
1:1000 at A1

# Proposed Restructuring of Ladycross Plantation Holiday Park

Client: Mr Kieran Robinson, Ladycross Plantation Holiday Park, Egton, Whitby, North Yorkshire, YO21 1UA.



Restructured lower density layout of previously consented Holiday Lodges with a minor increase in permitted numbers of 7 Lodges to a total 48 Holiday Lodges

twin car space adjacent to each lodge

existing access drive

existing access drive

existing access drive

2 way access drive @ 4.00m

existing woodland


existing woodland

existing lodge

existing woodland

existing woodland

existing lodges



**Lambe Planning & Design**  
Consultants for Planning, Design and Landscape

Galeri,  
Victoria Dock,  
Caernarfon,  
Gwynedd,  
LL55 1SQ

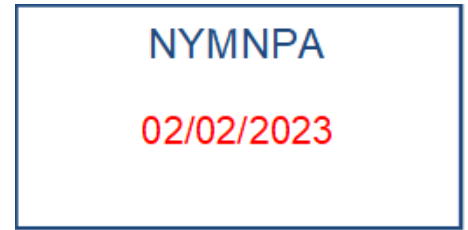
www.lambeplanninganddesign.co.uk  
E: info@lambeplanninganddesign.co.uk  
T: 01286 685236

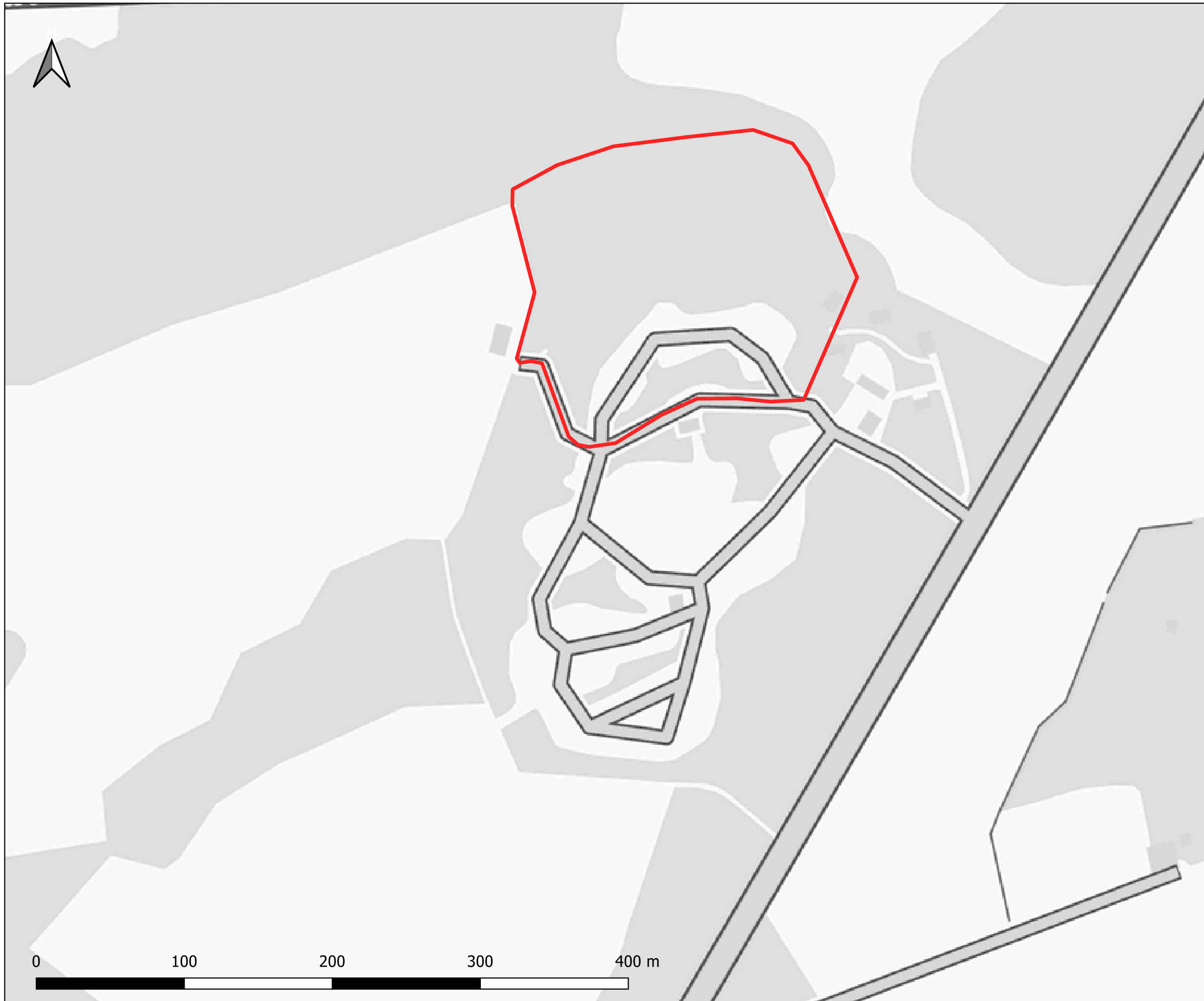
DATE: Jan 2022

DRG No: LC/2021/5 Rev 5

© Copyright  
SCALE: 1:500 @ A1

## Appendix F EA Flood Maps





Notes:  
 1) All dimensions are in metres and all levels in metres above Ordnance Datum unless stated otherwise

**LEGEND**

- Site Boundary
- Flood Zone
- Flood Zone 1
- Flood Zone 2
- Flood Zone 3

**NYMNP**  
**02/02/2023**



CLIENT:  
 Ladycross Plantation Holiday Park



SCHEME:  
 Ladycross Plantation Holiday Park, Egton

PLOT TITLE:  
 EA Flood Map for Planning  
 Data accessed October 2022

PLOT STATUS: FINAL	DATE: 19-10-2022
--------------------	------------------

DRAWN: MW	CHECKED: AW	APPROVED: NJ	PLOT SCALE AT A3: 1:2500
-----------	-------------	--------------	--------------------------

PLOT NAME: 14491_EA_FMP	REVISION: -
-------------------------	-------------