


















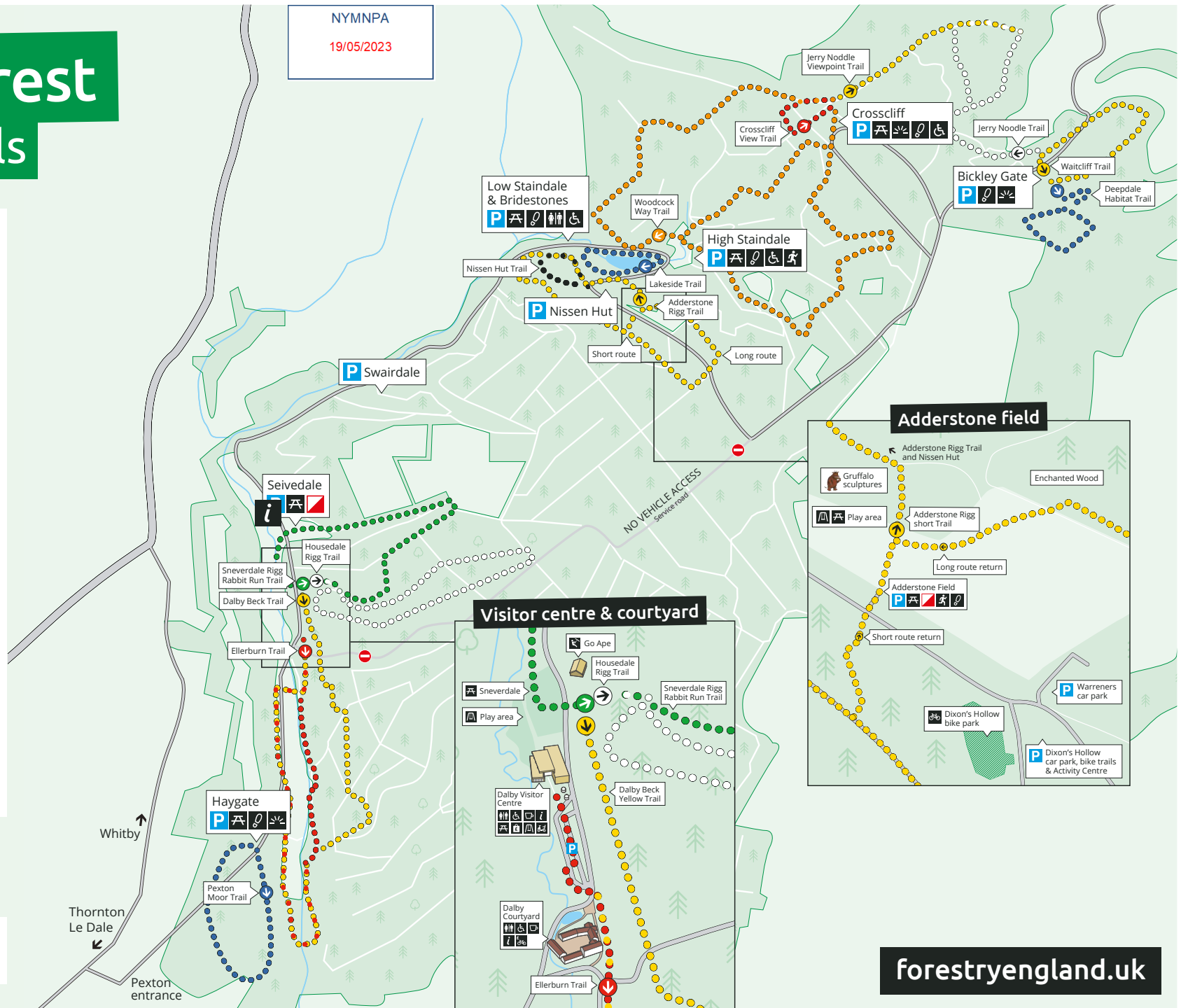
Dalby Forest Walking trails

NYMNP

19/05/2023

Key

-  Parking
-  Toilets
-  Information point
-  Cafe
-  Play area
-  Picnic area
-  Viewpoint
-  Fully accessible
-  Tramper hire
-  Shop
-  Walking
-  Cycle hire & shop
-  Cycling
-  Running trails
-  Orienteering
-  Forest track
-  Trail start



forestryengland.uk



Forestry England



Walking trails at

Dalby Forest

Dalby Visitor Centre

Dalby Beck Yellow Trail

●●●
6km (3.7 miles)

A trail with a steep hill leading to the best views over Low Dalby Valley. Extend your walk to enjoy the Ellerburn pond.

Sneverdale Rigg Rabbit Run

●●●
3.3km (2 miles)

A pleasant walk with a chance to see deer at the viewpoint. Walk past a 'rabbit type', an important part of Dalby's history when rabbits were farmed for fur. Some steep slopes.

Housedale Rigg Trail

○○○
4.63km (2.9 miles)

♿ Suitable for trumper hire

A trumper trail delving into the trees with stunning views at the top of Housedale. An initial steep slope leads to undulating terrain with spectacular scenery.

Haygate

Pexton Moor Blue Trail

●●●
2.6km (1.6 miles)

Outstanding views of the Dalby Dales and Ellerburn along a range of woodland habitats.

Low Dalby

●●●
4.5km (2.8 miles)

♿ Suitable for trumper hire

Shortcut : 2.8km (1.7 miles)

Accessible trail

This beautiful trail follows Dalby Beck past the first trees planted here in 1921. An accessible trail along a flat surface, ideal for trumper users.

High Staindale

●●●
0.6km (0.4 miles)

Accessible trail

This trail circles Staindale Lake along boardwalks and well-surfaced paths.

High Staindale or Crosscliff

●●●
7km (4.5 miles)

Shortcut: 4.8km (3 miles)

A circular trail taking in Staindale, Yondhead Rigg and Crosscliff, with views across the North York Moors. A mix of forest roads, uneven paths and hills. Developed by the Friends of Dalby Forest.

Nissen Hut car park

●●●
1km (0.6 miles)

Fully accessible

Follow the waymarkers to reach our Nissen Hut sculpture by Rachel Whiteread DBE, which commemorates the Forestry Commission Centenary in 2019.

Crosscliff

●●●
0.8km (0.5 miles)

Accessible trail

An easy access trail with views over the moorland.

Jerry Noddle Viewpoint

●●●
3.8km (2.4 miles)

Accessible trail

Follow the forest road to Jerry Noddle for spectacular views over Upper Langdale Valley. Return on same forest road.

Adderstone Field

●●●
4km (2.6 miles)

Shortcut: 2.7km (1.7 miles)

The naturally sculpted Adder Stone is an eye-catching feature along the Adderstone Rigg Trail. The trail follows forest paths and roads, offering extensive views over the forest.

Bickley Gate

○○○
4.5km (2.8 miles)

Along this circular trail, you'll be find spectacular views at Jerry Noddle over the Upper Langdale Valley. Mostly forest roads with sections off-road.

●●●
2km (1.25 miles)

Accessible trail

A gentle stroll around the edge of the plateau high above the hamlets of Bickley and Deepdale. There are wonderful viewpoints round the trail, which follow a quiet and level forest road and gravel surfaced paths.

●●●
2.1km (1.3 miles)

This is a fairly strenuous trail with plenty to see along the way, including a forest nature reserve. This walk has many hilly sections.

Emergency info

Visitor centre location:
Dalby Forest Visitor Centre,
Low Dalby YO18 7LT
T: 01751 460295

In case of an emergency, call 999 or 112

Hospital with A&E unit:
Scarborough Hospital
T: 01723 368111

The forest code

- Protect and respect wildlife, plants and trees.
- Guard against all risks of fire.
- Keep dogs under control.
- Take your litter home.
- Make no unnecessary noise.
- Take only memories away.
- The forest is for everyone. Please be aware of other visitors.

Join today

As a member you'll be supporting Dalby Forest and get free onsite parking, forest updates and discounts.

forestryengland.uk/membership