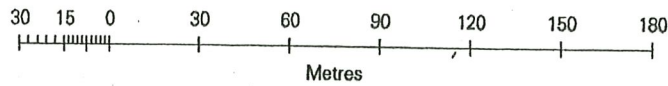
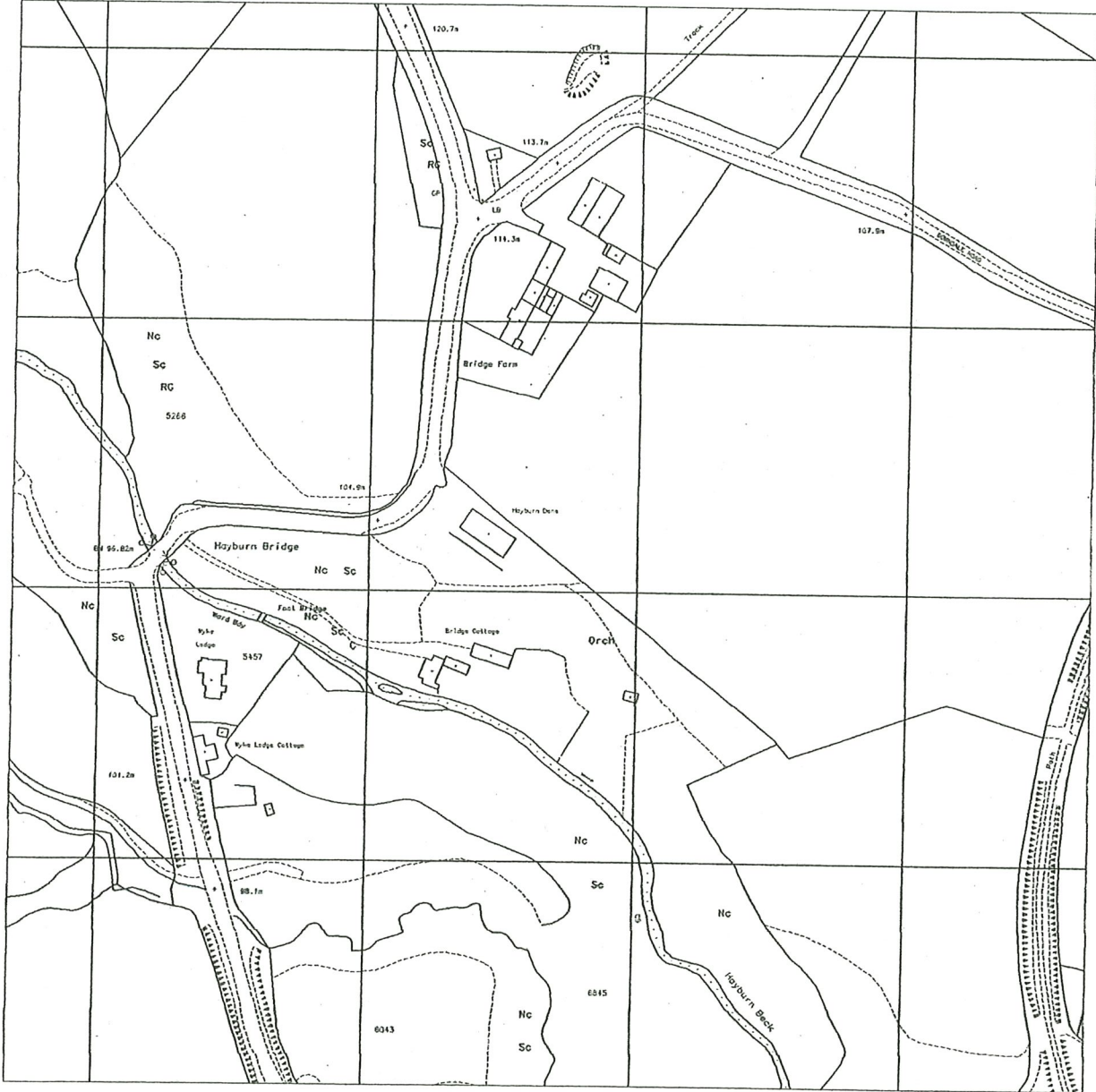


Plan 1

NYMNPA
01/06/2023



Siteplan® 1:2500



Centre Coordinates: 499668 497617

National Grid sheet reference at centre of this Siteplan: SE9997

Supplied by: National Map Centre
Serial Number: 03276400

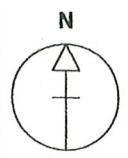
Produced 15 Oct 2004 from Ordnance Survey digital data and incorporating surveyed revision available at this date. © Crown Copyright 2004.

Reproduction in whole or in part is prohibited without the prior permission of Ordnance Survey.

Ordnance Survey and the OS symbol are registered trade marks and Siteplan a trade mark of Ordnance Survey, the national mapping agency of Great Britain.



TITLE NUMBER
NYK309349



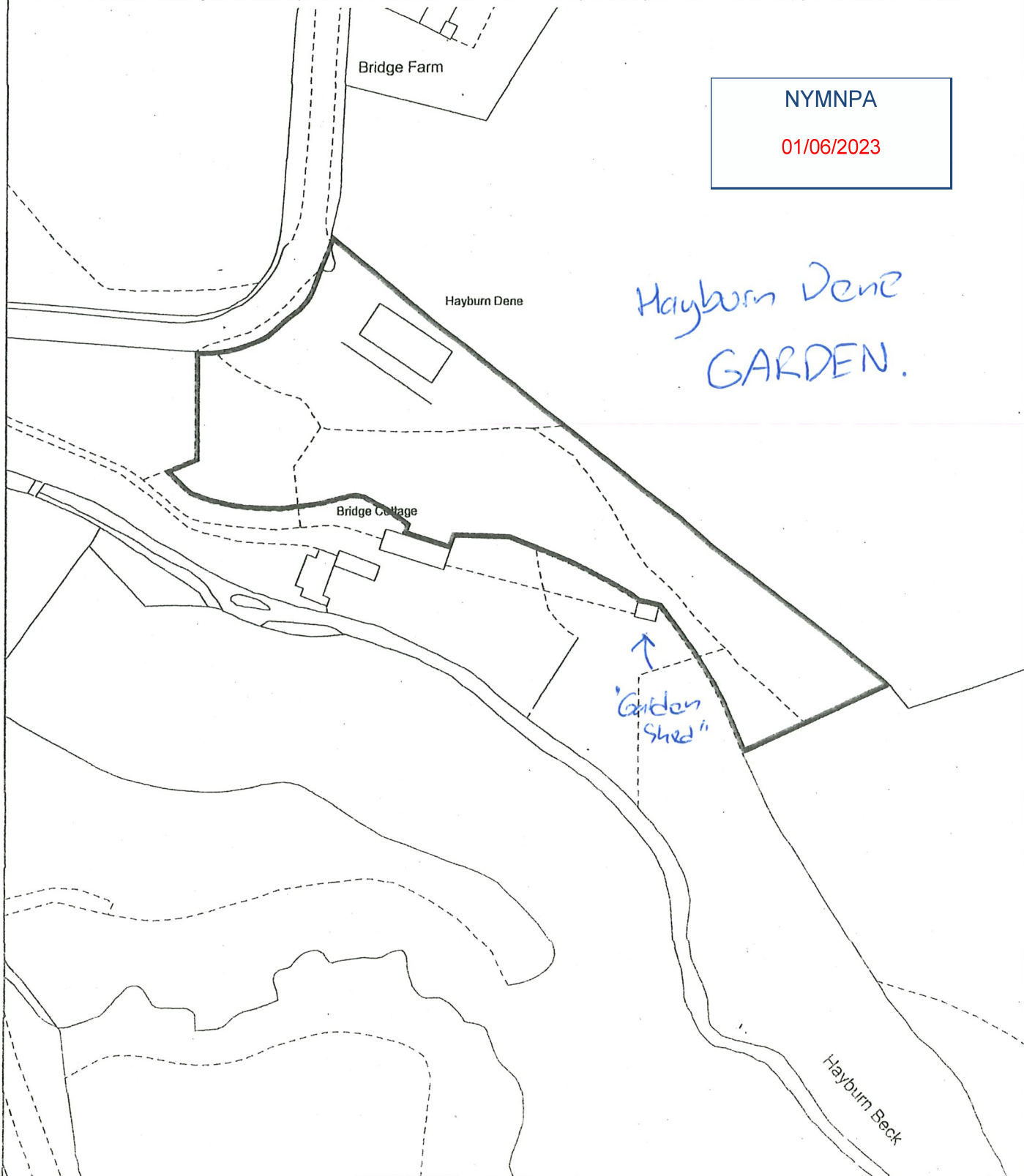
NORTH YORKSHIRE : SCARBOROUGH

ORDNANCE SURVEY MAP REFERENCE:

SE9997NE

SCALE 1:1250 Enlarged from 1/2500

©CROWN COPYRIGHT. Produced by HMLR. Further reproduction in whole or in part is prohibited without the prior written permission of Ordnance Survey. Licence Number GD 272728.




This title plan shows the general position of the boundaries: it does not show the exact line of the boundaries. Measurements scaled from this plan may not match measurements between the same points on the ground. For more information see Land Registry Public Guide 7 - Title Plans.

This official copy shows the state of the title plan on 27 July 2005 at 12:50:15. It may be subject to distortions in scale. Under s.67 of the Land Registration Act 2002, this copy is admissible in evidence to the same extent as the original. Issued on 27 July 2005.

This title is dealt with by the York District Land Registry.





Hayburn Dene, Staintondale, Scarborough, YO13 0AY

