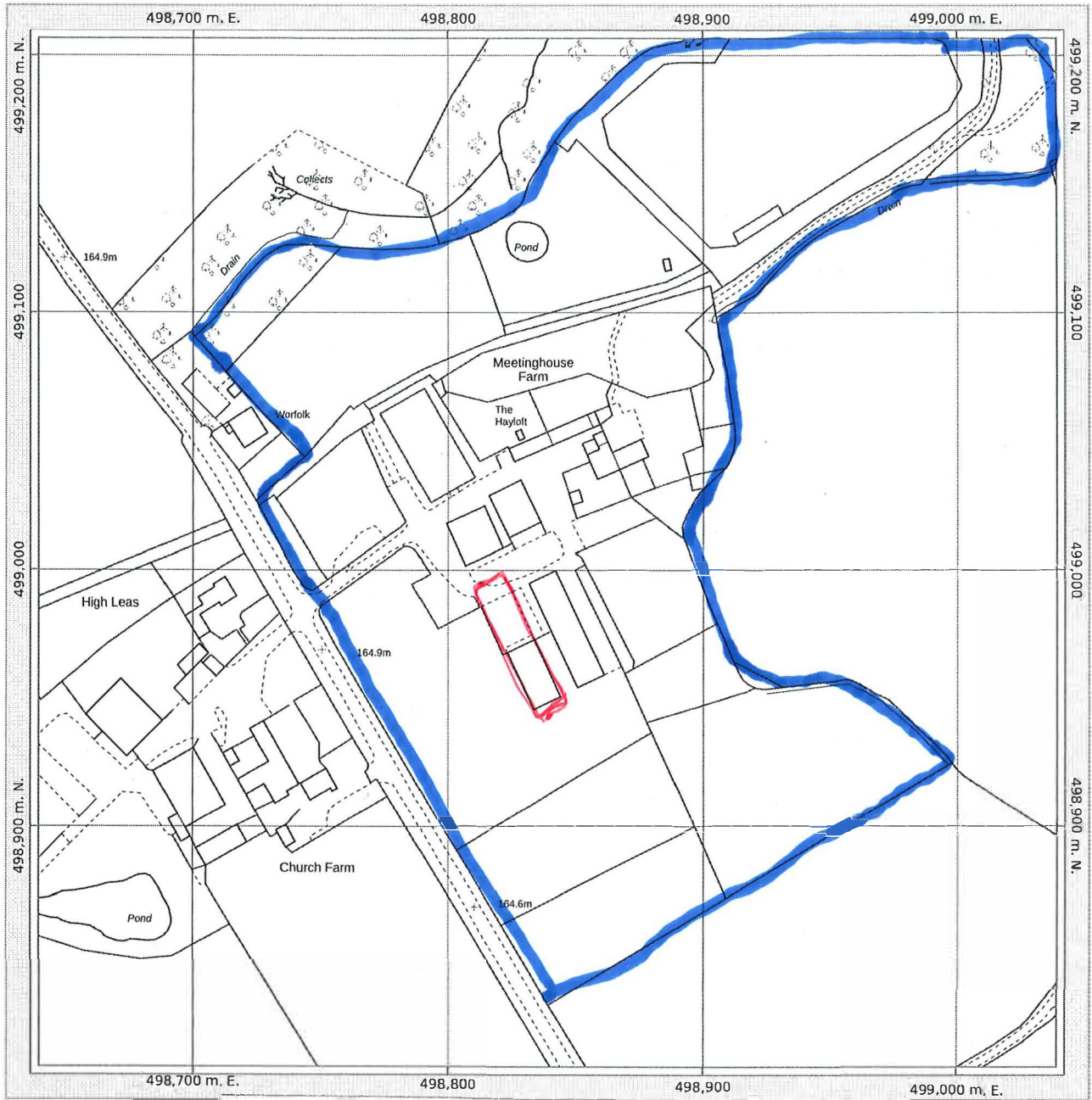


AMENDED




Date of Production: November 2nd, 2023

© Crown copyright and database rights 2023 Ordnance Survey OS100035409.

The representation of a road, track or path is no evidence of a right of way.
The representation of features and lines is no evidence of a property boundary.

Order Licence Reference: SP31278



Ground Scale: 1:2500
 Bottom Left: 498639 498807 Top Right: 499039 499207
 Center: 498839 499007
 Area: 400m x 400m

Meeting House Farm
 STAINTONDALE
 SCARBOROUGH,

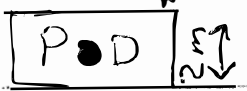
NYMNP
 11 DEC 2023

← 50 m →

AMENDED

NYMNP
11/12/2023

GLAMPING POD



6 m GAP

6 m PITCH ↕

1

6 m GAP ↕

6 m PITCH ↕

2

6 m GAP ↕

6 m PITCH ↕

3

6 m GAP ↕

6 m PITCH ↕

4

6 m GAP ↕

6 m PITCH ↕

5

6 m GAP ↕

6 m PITCH ↕

6

6 m GAP ↕

6 m PITCH ↕

7

6 m GAP ↕

← 10 m →

1 6 m PITCH ↕

6 m GAP ↕

2 6 m PITCH ↕

6 m GAP ↕

3 6 m PITCH ↕

6 m GAP ↕

4 6 m PITCH ↕

6 m GAP ↕

5 6 m PITCH ↕

6 m GAP ↕

6 6 m PITCH ↕

6 m GAP ↕

7 6 m PITCH ↕

6 m GAP ↕

8 6 m PITCH ↕

← 120 m →

← 50 m →

PICNIC AREA

EXISTING GRASS BANK WILL BE PLANTED WITH TREES FOR SCREENING OR CAN BE EXTENDED FOR EXTRA SCREENING

EACH PITCH WOULD BE 10 m LONG X 6 m WIDE WITH 6 m WIDE SPACE BETWEEN WITH A TOTAL OF 15 PITCHES