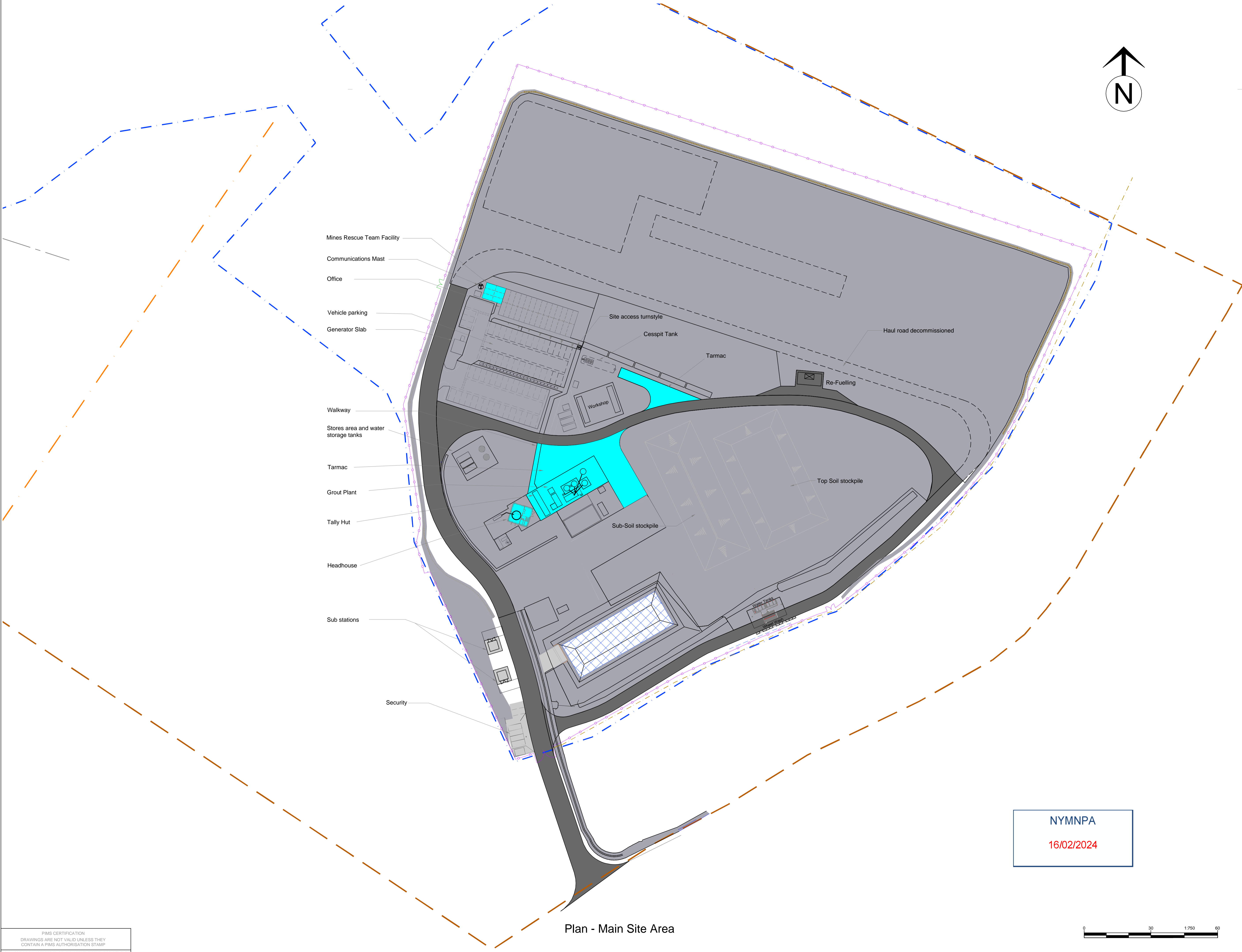
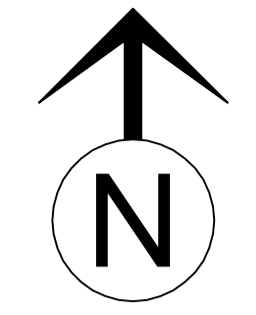


- NOTES:**
- All levels shown are above ordnance datum (AOD)
 - All coordinates are in metres relative to ordnance survey national grid.
 - All dimensions are in metres
 - Do not scale from this drawing. Do not take digital dimensions off this drawing. Work to figured dimensions only - if in doubt ask
 - Indicative Water Tank Zone consists Baker Tanks
 - Grout Plant construction was included in Phase 6



- Mines Rescue Team Facility
- Communications Mast
- Office
- Vehicle parking
- Generator Slab
- Walkway
- Stores area and water storage tanks
- Tarmac
- Grout Plant
- Tally Hut
- Headhouse
- Sub stations
- Security

- Legend - Existing Site Features**
- Land Ownership Boundary
 - Site Boundary
 - Existing Site Fence
 - Existing Public Footpath
 - Existing Sewer Route (6000 U/G)
 - Existing Access Road
 - Attenuation Pond

- Legend - Phase 9 Works**
- Previous Planning Phases
 - Phase 9

- Related Documents**
- 40-ST5-LC-2100-CN-MS-00010 Construction Method Statement Phase 9 - Ladycross Plantation
 - 40-ST5-LC-2100-EN-PL-00040 Construction Environmental Management Plan Phase 9 - NYMNP Condition 93 Ladycross Plantation

- Related Drawings**
- 40-ST5-LC-2100-PA-22-20127 Ladycross Plantation Phase 9 Phasing Plan
 - 40-ST5-LC-2100-PA-22-20128 Ladycross Plantation Phase 9 Hard & Soft Landscape
 - 40-ST5-LC-2100-PA-22-20129 Ladycross Plantation Phase 9 General Arrangement

CLIENT REVIEW				
D (PLA)	15.02.2024	AL	LLC	AP
Client Review				
C (PLA)	09.02.2024	AL	LLC	AP
Client Review				
B (PLA)	19.01.2024	AL	LLC	AP
Client Review				
A (PLA)	20.12.2023	AL	LLC	AP
Client Review				
REV	DATE	BY	CHKD	APPD

NYMNP
16/02/2024



Drawing Title: Ladycross Plantation Phase 9 Phasing Plan
SCALE: 1:750

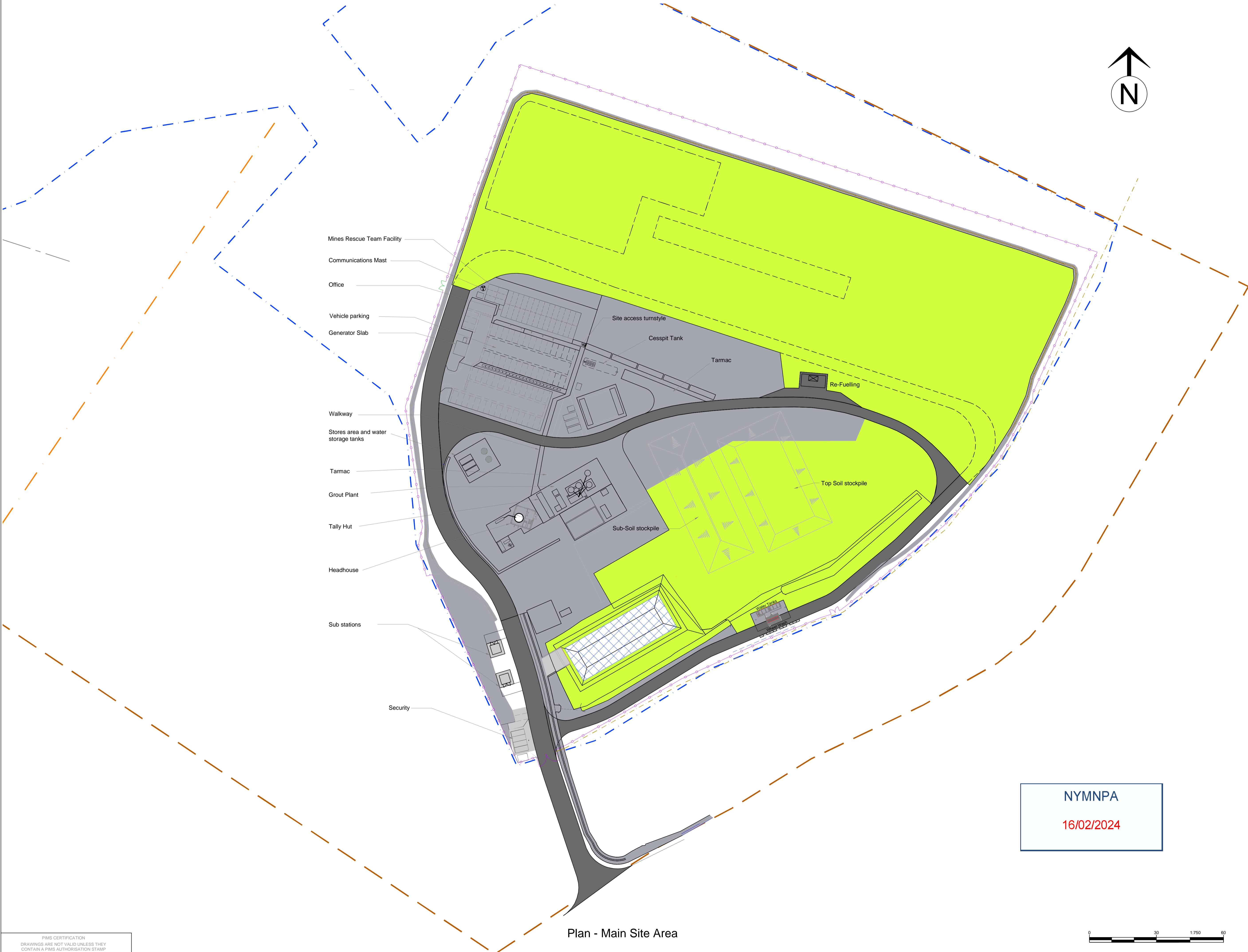
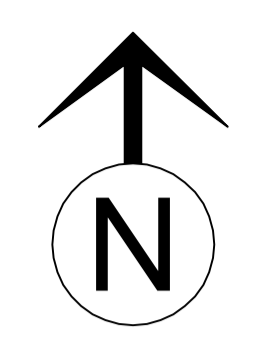
Project: WOODSMITH PROJECT **STRABAG**

DWG No: 40-ST5-LC-2100-PA-22-20127 REV D

Plan - Main Site Area



- NOTES:**
- All levels shown are above ordnance datum (AOD)
 - All coordinates are in metres relative to ordnance survey national grid.
 - All dimensions are in metres
 - Do not scale from this drawing. Do not take digital dimensions off this drawing. Work to figured dimensions only - if in doubt ask.
 - Indicative Water Tank Zone consists Baker Tanks.
 - Grout Plant construction was included in Phase 6



- Mines Rescue Team Facility
- Communications Mast
- Office
- Vehicle parking
- Generator Slab
- Walkway
- Stores area and water storage tanks
- Tarmac
- Grout Plant
- Tally Hut
- Headhouse
- Sub stations
- Security

- Site access turnstile
- Cesspit Tank
- Tarmac
- Re-Fuelling
- Top Soil stockpile
- Sub-Soil stockpile
- Water Tanks

- Legend - Existing Site Features**
- Land Ownership Boundary
 - Site Boundary
 - Existing Site Fence
 - Existing Public Footpath
 - Existing Sewer Route (6000 U/G)
 - Visual Screen Option
 - Existing Access Road
 - Attenuation Pond

- Legend - Phase 9 Works**
- Landscaping - Hard
 - Landscaping - Soft

- Related Documents**
- 40-ST5-LC-2100-CN-MS-00010 Construction Method Statement Phase 9 - Ladycross Plantation
 - 40-ST5-LC-2100-EN-PL-00040 Construction Environmental Management Plan Phase 9 - NYMMPA Condition 93 Ladycross Plantation

- Related Drawings**
- 40-ST5-LC-2100-PA-22-20127 Ladycross Plantation Phase 9 Phasing Plan
 - 40-ST5-LC-2100-PA-22-20128 Ladycross Plantation Phase 9 Hard & Soft Landscape
 - 40-ST5-LC-2100-PA-22-20129 Ladycross Plantation Phase 9 General Arrangement

CLIENT REVIEW					
D (PLA)	15.02.2024	AL	LLC	AP	
Client Review					
C (PLA)	09.02.2024	AL	LLC	AP	
Client Review					
B (PLA)	19.01.2024	AL	LLC	AP	
Client Review					
A (PLA)	20.12.2023	AL	LLC	AP	
Client Review					
REV	DATE	BY	CHKD	APPD	



Drawing Title: Ladycross Plantation Phase 9 Hard & Soft Landscaping
 Project: Ladycross Plantation Phase 9
 SCALE: 1:750


WOODSMITH PROJECT **STRABAG**
 DWG No: 40-ST5-LC-2100-PA-22-20128 REV D

NYMMPA
 16/02/2024



Plan - Main Site Area

- NOTES:**
1. All levels shown are above ordnance datum (AOD)
 2. All coordinates are in metres relative to ordnance survey national grid.
 3. All dimensions are in metres
 4. Do not scale from this drawing. Do not take digital dimensions off this drawing. Work to figured dimensions only - if in doubt ask.
 5. Indicative Water Tank Zone consists Baker Tanks.
 6. Grout Plant construction was included in Phase 6



- Legend - Existing Site Features**
- Land Ownership Boundary
 - Site Boundary
 - Existing Site Fence
 - Existing Public Footpath

- Related Documents**
- 40-ST5-LC-2100-CN-MS-00010 Construction Method Statement Phase 9 - Ladycross Plantation
 - 40-ST5-LC-2100-EN-PL-00040 Construction Environmental Management Plan Phase 9 - NYMNP Condition 93 Ladycross Plantation

- Related Drawings**
- 40-ST5-LC-2100-PA-22-20127 Ladycross Plantation Phase 9 Phasing Plan
 - 40-ST5-LC-2100-PA-22-20128 Ladycross Plantation Phase 9 Hard & Soft Landscape
 - 40-ST5-LC-2100-PA-22-20129 Ladycross Plantation Phase 9 General Arrangement

CLIENT REVIEW

REV	DATE	BY	CHKD	APPD
D (PLA)	15.02.2024	AL	LLC	AP
C (PLA)	09.02.2024	AL	LLC	AP
B (PLA)	19.01.2024	AL	LLC	AP
A (PLA)	20.12.2023	AL	LLC	AP



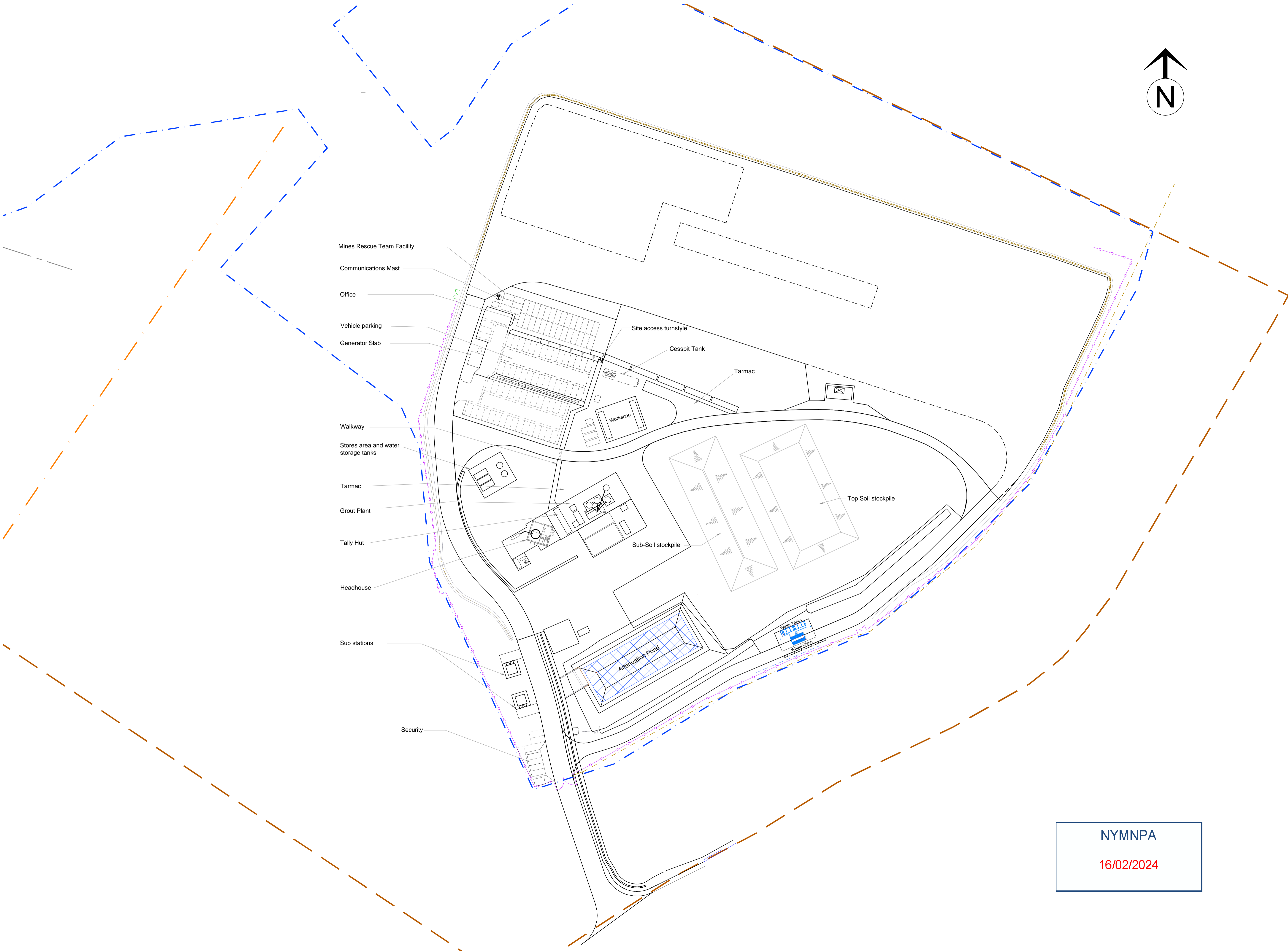
Drawing Title: Ladycross Plantation Phase 9 General Arrangement

Project: WOODSMITH PROJECT

SCALE: 1:750

40-ST5-LC-2100-PA-22-20129

REV D



- Mines Rescue Team Facility
- Communications Mast
- Office
- Vehicle parking
- Generator Slab
- Walkway
- Stores area and water storage tanks
- Tarmac
- Grout Plant
- Tally Hut
- Headhouse
- Sub stations
- Security

- Site access turnstile
- Cesspit Tank
- Tarmac
- Workshop
- Top Soil stockpile
- Sub-Soil stockpile
- Water Tanks
- Shed

Plan - Main Site Area

NYMNP

16/02/2024

