



©2010 Arqiva
 All rights reserved. No part of this publication may be reproduced, stored in a retrieval system or transmitted in any form or by any means (Electronic, Mechanical, Photocopying, Recording or otherwise), without the prior written consent of the Company.

NOTES

BASED UPON ORDNANCE SURVEY DIGITAL DATA WITH THE PERMISSION OF THE CONTROLLER OF HER MAJESTY'S STATIONARY OFFICE, © CROWN COPYRIGHT. LICENCE NO. 100044560

O.S. LANDRANGER MAP No. 94

CONTRACTOR- CAD SERVICES

CONSULTANT- ARQIVA
 CRAWLEY COURT
 WINCHESTER
 HAMPSHIRE
 SO21 2QA

ENGINEER-

DRAWING MANAGER-

ISS	REVISION	DATE	DRN	APP
3	MASTER UPDATE	05/02/16	JF	JL
2	AGREED NEW ACCESS ROUTE	03/04/13	SH	JH
1	INITIAL ISSUE	30/07/12	HF	CM



SITE No 161873
 WHITBY BUSINESS PARK
 FAIRFIELD WAY
 WHITBY
 NORTH YORKSHIRE
 YO22 4PU

NGR NZ 91115 09565

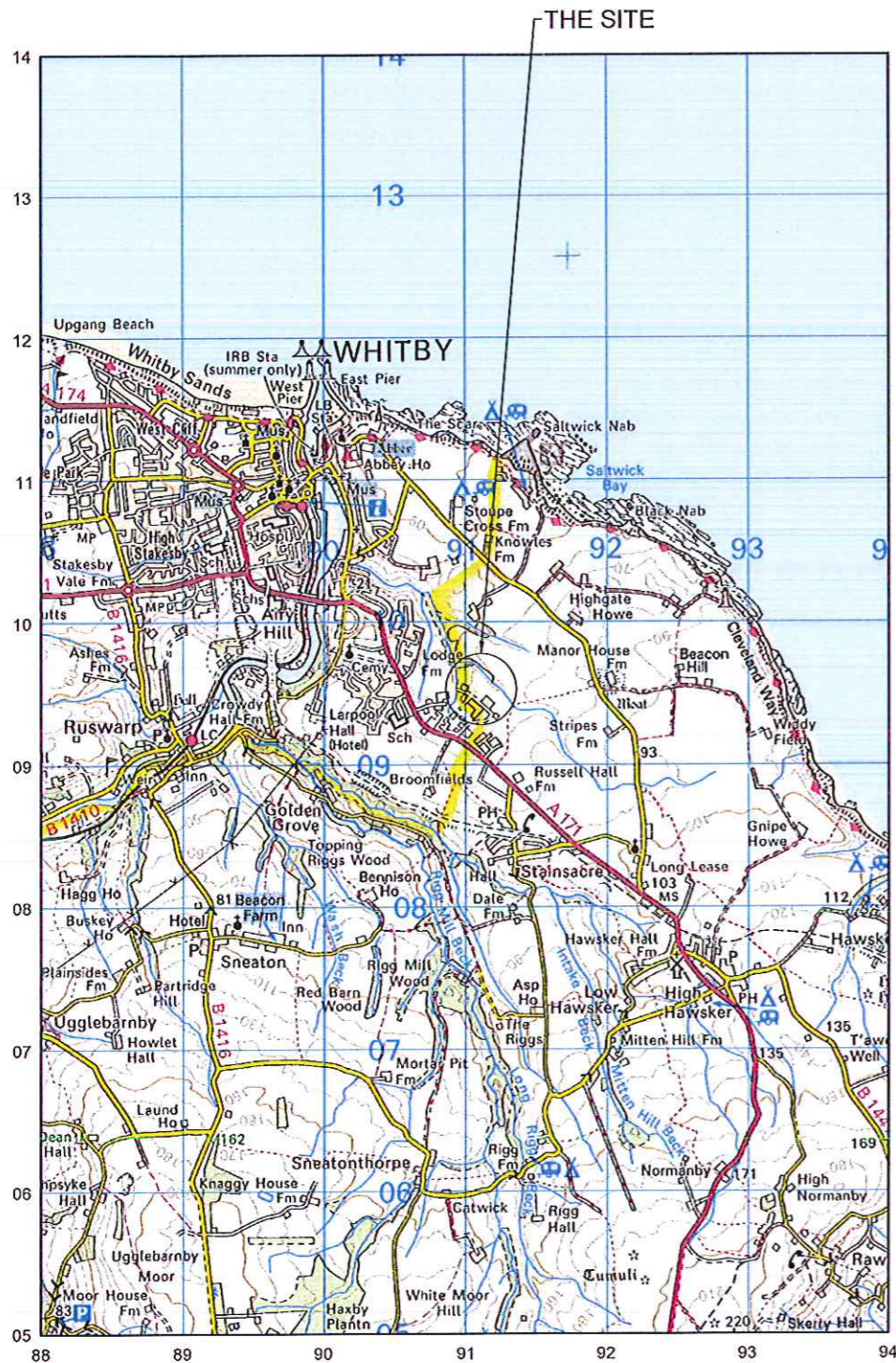
OS GRID 491115 509565

TITLE
 LOCATION PLAN

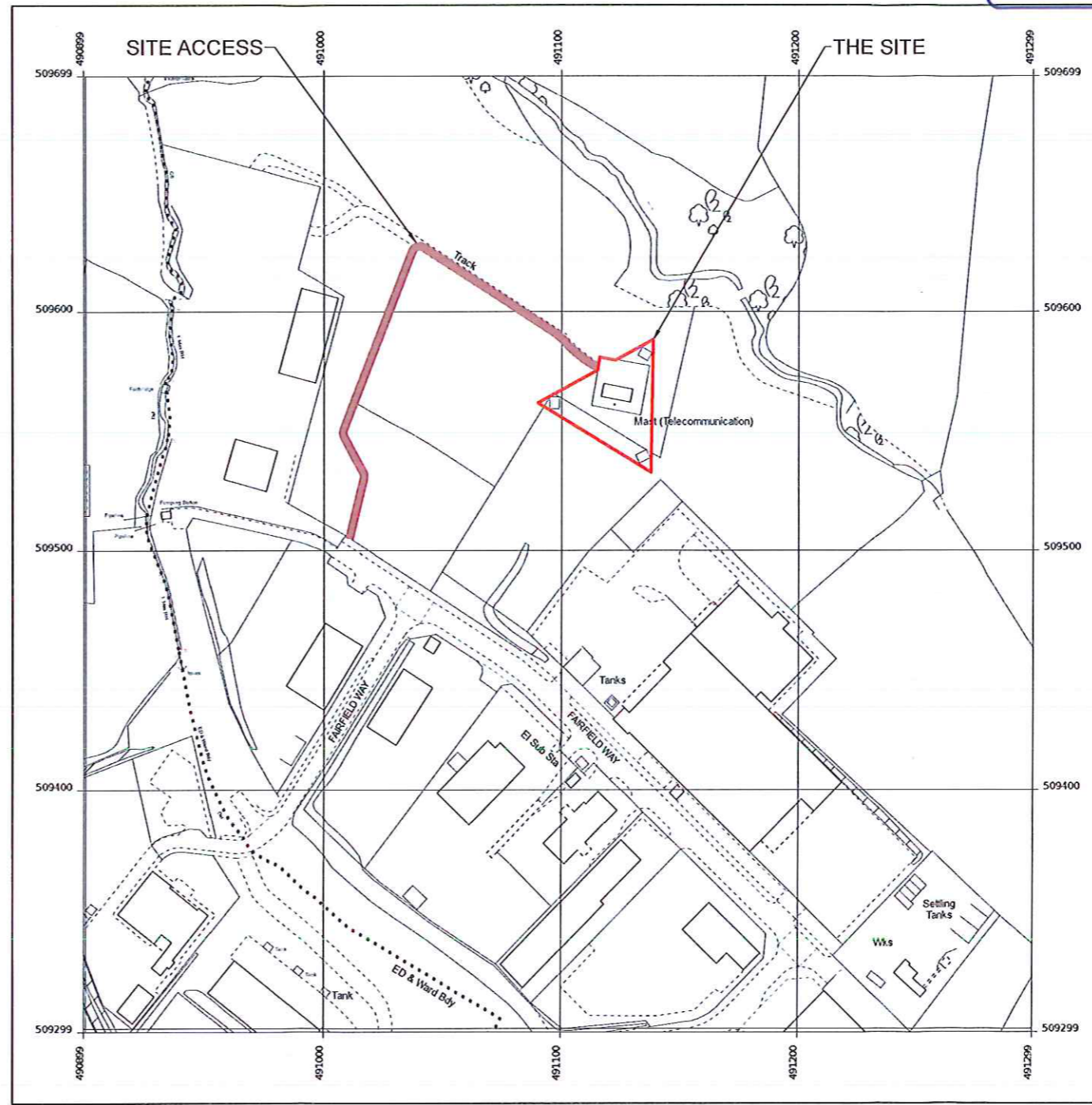
SCALE SEE DRAWING

DRAWN	SM	24/07/12
APPROVED	JL	05/02/16

DRG No.	Sheet 1 of 1	Rev
161873-00-004-ML003		3



LOCATION PLAN
 SCALE 1:50,000



LOCATION PLAN
 SCALE 1:2500

PROPOSED DISH DETAILS

I.D. No.	ITEM	TYPE / SIZE	BEARING	MEAN HEIGHT	FEEDER LENGTH	FEEDER TYPE	No. OF FEEDERS	No. OF REMOTE ODU's
367784	D1	SHF 0.75 VSAT DISH	171°E.T.N.	3.0m	m	RG6	1	0

©2010 Arqiva
 All rights reserved. No part of this publication may be reproduced, stored in a retrieval system or transmitted in any form or by any means (Electronic, Mechanical, Photocopying, Recording or otherwise), without the prior written consent of the Company.

NOTES

7	PROJ No 182142 PLANNING ISSUE	18/04/16	JF	JL
6	PROJ No 182142 LEASE DEMISE UPDATED	05/02/16	JF	HF
5	PROJ No 175765 AS BUILT	15/10/15	HFC	HF
4	PROJ No 144269 AS BUILT	21/05/15	DAL	HF
3	PROJ No 144269 PLANNING ISSUE	10/02/15	DAL	HF
ISS	REVISION	DATE	DRN	APP



SITE No 161873
 WHITBY BUSINESS PARK
 FAIRFIELD WAY
 WHITBY
 NORTH YORKSHIRE
 YO22 4PU

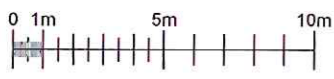
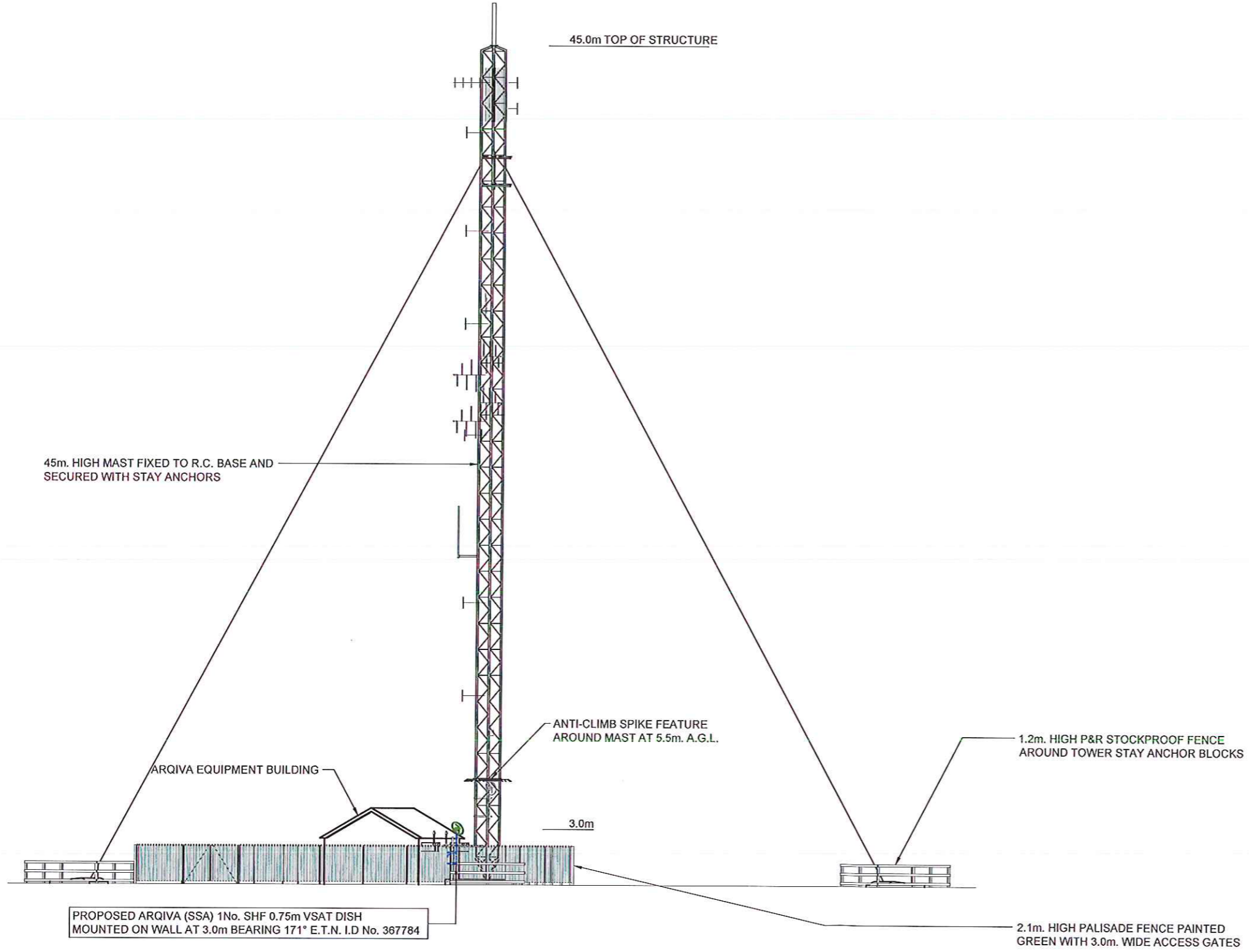
NGR NZ 91115 09565
 OS GRID 491115 509565

TITLE
 ELEVATION
 PROPOSED
 ARQIVA (SSA)

SCALE 1:250

DRAWN	IM	19/08/11
APPROVED	JL	18/04/16

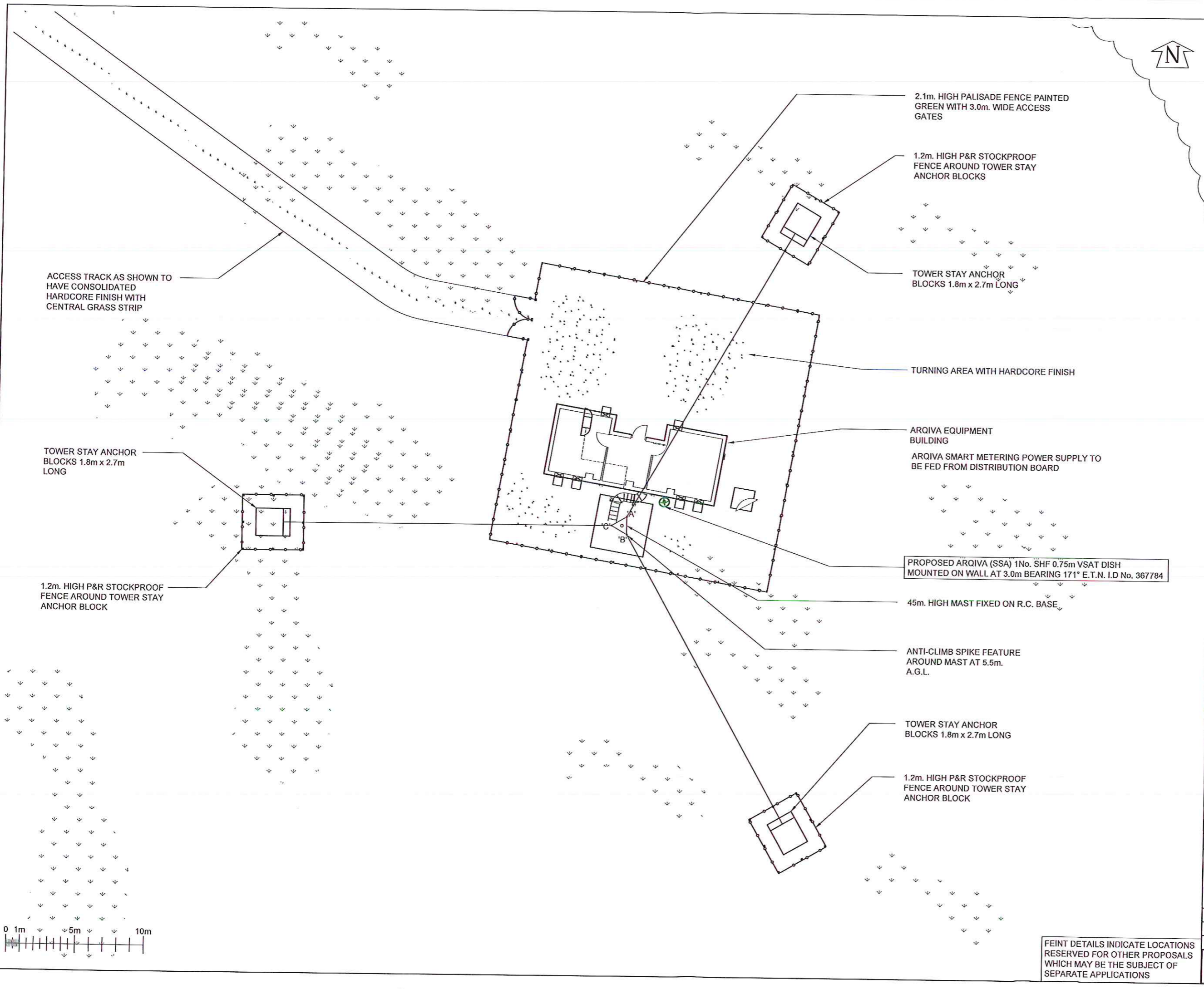
DRG No.	Sheet 1 of 1	Rev
161873-99-150-MD007		7




WEST ELEVATION

FEINT DETAILS INDICATE LOCATIONS RESERVED FOR OTHER PROPOSALS WHICH MAY BE THE SUBJECT OF SEPARATE APPLICATIONS

NOTES



7	PROJ No	182142				
	PLANNING ISSUE		18/04/16	JF	JL	
6	PROJ No	182142				
	LEASE DEMISE UPDATED		05/02/16	JF	HF	
5	PROJ No	175765				
	AS BUILT		15/10/15	HFC	HF	
4	PROJ No	144269				
	AS BUILT		21/05/15	DAL	HF	
3	PROJ No	144269				
	PLANNING ISSUE		10/02/15	DAL	HF	
ISS	REVISION		DATE	DRN	APP	



SITE No 161873
 WHITBY BUSINESS PARK
 FAIRFIELD WAY
 WHITBY
 NORTH YORKSHIRE
 YO22 4PU

NGR NZ 91115 09565
 OS GRID 491115 509565

TITLE
 SITE PLAN
 PROPOSED
 ARQIVA (SSA)

SCALE 1:250

DRAWN	IM	19/08/11
APPROVED	JL	18/04/16

DRG No.	Sheet 1 of 1	Rev
161873-96-100-MD007		7

FEINT DETAILS INDICATE LOCATIONS RESERVED FOR OTHER PROPOSALS WHICH MAY BE THE SUBJECT OF SEPARATE APPLICATIONS