

N4M/2016/0664/NEW

Supporting Agricultural Information

Applicants are encouraged to complete the following as this will enable the Authority to speed up the processing of your notification/application. The purpose of this form is to provide basic information on the farm system to help assess the need and appropriateness of agricultural buildings within the National Park.

Livestock Numbers

Cattle

	Average number throughout the year	Additional Information
Dairy Cows/Breeding Bulls	360	
Suckler Cows/Heifers over 24 months	/	
Followers (6 to 24 months)	30	20 SEP 2018

Sheep

	Average number throughout the year	Additional Information
Breeding Ewes/Tups	/	
Replacement Ewe Lambs/Finishing Store Lambs	/	

Pigs

	Average number throughout the year	Additional Information
Sows/Boars	3 / 2	3 sows 2 boars
Weaners	3	

Others

	Average number throughout the year	Additional Information
Other Livestock, i.e. Horses	4	

Land

	Area in Hectares	Additional Information
Size of Holding	154	
Available Grazing Land	146.5	Remainder woods buildings, tracks
Arable Lane	0	
Moorland	0	
Grazing Land on Short Term Tenancy	0	

Agricultural Buildings

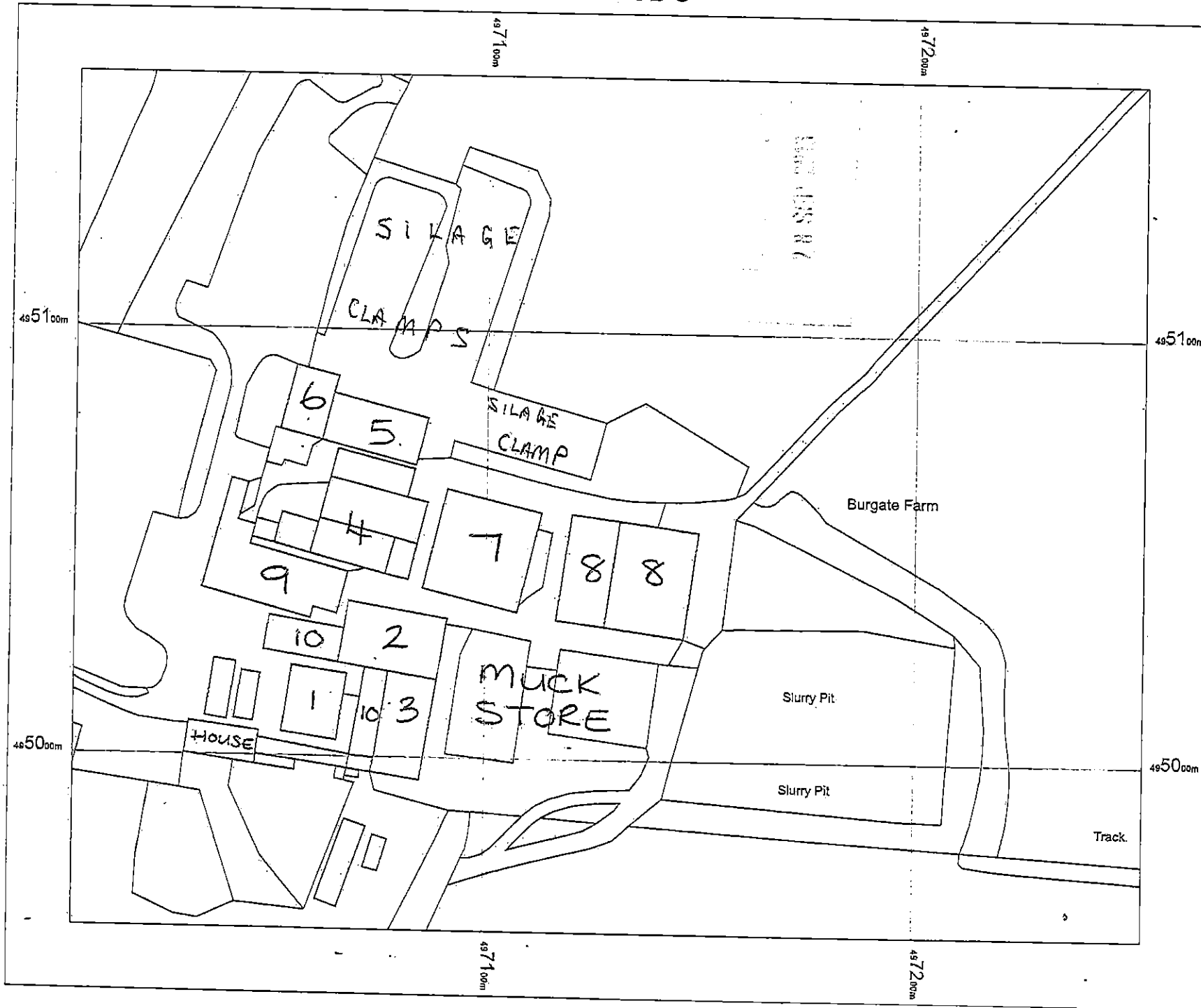
List Main Existing Agricultural Buildings and Use	Approximate Dimensions in Metres	Is it a modern or traditional building?
1. Covered dry cow yard.	16 x 13.5	Modern
2. Fresh cow yard	23 x 10.5	" "
3. Cow straw yard	27 x 11.5	" "
4. Dutch barn + lean-to	21 x 18	" "
5. Wooden yard	23 x 10.5	" "
6. Waddington shed	9 x 15	" "
7. Norfarm cubicles	24 x 24	" "
8. Farm plus cubicles	24 x 24	" "
9. Milking parlour + Dairy etc	32 x 13	" "
10. Stone courtyard range	Traditional	Storage, pig housing, isolation

• **Please Note:** It would be helpful if you could attach a sketched block plan annotating which building is which as referred to above.

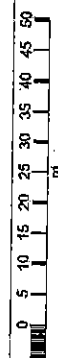
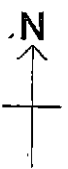
Please detail below how the farming operation on site may change as a result of the proposal i.e. increase in stock levels or justification for the use of the new building.

20 SEP 2004

YO13 0DS



Supplied By York Surv
Supply



OS MasterMap 1250/2500/1

28 March 2014
M4P-0031
York Survey Sup

1:1250 scale print at A4, Ce
497129 E, 4950

©Crown Copyright Ordn
Survey. Licence no. 10002

