

PROPOSED ANTENNA DETAILS

I.D. No.	ITEM	TYPE / SIZE	BEARING	MEAN HEIGHT	ELEC TILT	FUNC.	FEEDER LENGTH	FEEDER TYPE	LNA/ MHA	No. OF FEEDERS	RET/ VET
TBC	A1	SKYMAST SC3B-460	OMNI	13.15m	0°	Tx/Rx	15.0m	LCF12-50	0	1	NO
N/A	A2	TRIMBLE BULLET III GPS	0° E.T.N.	12.3m	N/A	Tx/Rx	15.0m	CNT400	0	1	NO
N/A	A3	SIRO SO-918-2	OMNI	11.6m	N/A	Tx/Rx	14.0m	CNT400	0	1	NO

©2010 Arqiva
 All rights reserved. No part of this publication may be reproduced, stored in a retrieval system or transmitted in any form or by any means (Electronic, Mechanical, Photocopying, Recording or otherwise), without the prior written consent of the Company.

NOTES

PROPOSED ARQIVA SMART METERING 1No. 1.5m OMNI ANTENNA AT 13.15m, BEARING OMNI E.T.N. I.D. No. TBC - FIXED TO TOP OF PROPOSED 12.0m STREETWORKS POLE

PROPOSED ARQIVA SMART METERING 1No. GPS ANTENNA AT 12.3m BEARING 0° E.T.N. I.D. N/A - FIXED TO PROPOSED 12.0m STREETWORKS POLE

PROPOSED ARQIVA SMART METERING 1No. 3G OMNI ANTENNA AT 11.6m BEARING OMNI E.T.N. I.D. N/A - FIXED TO PROPOSED 12.0m STREETWORKS POLE

PROPOSED ARQIVA 12.0m STREETWORKS POLE ON NEW ROOT FOUNDATION

PROPOSED ARQIVA SMART METERING METER CABINET ON PROPOSED CONCRETE PLINTH

PROPOSED ARQIVA SMART METERING EQUIPMENT ENCLOSURE MOUNTED ON NEW CONCRETE PLINTH

13.15m

12.3m

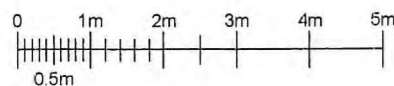
11.6m

5m HIGH FLOODLIGHTS

0.0m G.L.

6800

NYMNP
 - 1 JUN 2018



SOUTH ELEVATION

CELL No.	TS301
PROJ No	
PROJ No	
PROJ No	
PROJ No	
1.A	WHP
1	PROJ No 206969 MASTER CREATION 10/05/18 AN JY
ISS	REVISION DATE DRN APP

C:\Drawing Logo\Drawing Logo.jpg

Crawley Court, Winchester, Hampshire, SO21 2QA

SITE No 305711
 CSP_TS301
 SW OFF WHITEGATE CLOSE
 VERGE AT APPROACH TO STAINES
 SALTBURN BY THE SEA
 NORTH YORKSHIRE
 TS13 5AD

NGR NZ 78119 18494
 OS GRID 478119 518494

TITLE
 ELEVATION - SOUTH
 PROPOSED
 ARQIVA

SCALE 1:100

DRAWN AN 04/05/18
 APPROVED JY 10/05/18

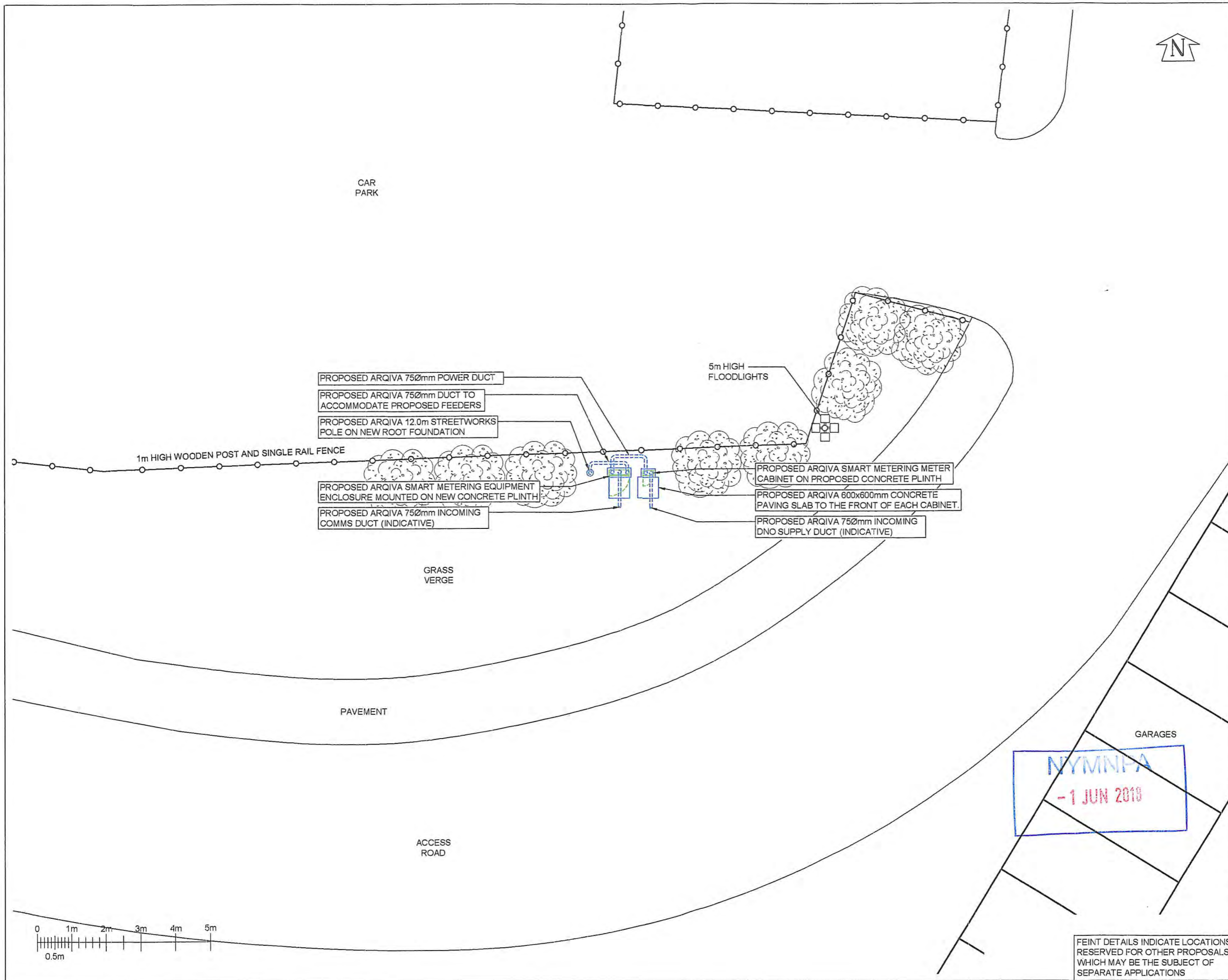
DRG No. Sheet 1 of 1 Rev
 305711-01-150-MD001 1.A

FEINT DETAILS INDICATE LOCATIONS RESERVED FOR OTHER PROPOSALS WHICH MAY BE THE SUBJECT OF SEPARATE APPLICATIONS

©2010 Arqiva
 All rights reserved. No part of this publication may be reproduced, stored in a retrieval system or transmitted in any form or by any means (Electronic, Mechanical, Photocopying, Recording or otherwise), without the prior written consent of the Company.




NOTES



- PROPOSED ARQIVA 750mm POWER DUCT
- PROPOSED ARQIVA 750mm DUCT TO ACCOMMODATE PROPOSED FEEDERS
- PROPOSED ARQIVA 12.0m STREETWORKS POLE ON NEW ROOT FOUNDATION
- PROPOSED ARQIVA SMART METERING EQUIPMENT ENCLOSURE MOUNTED ON NEW CONCRETE PLINTH
- PROPOSED ARQIVA 750mm INCOMING COMMS DUCT (INDICATIVE)
- 5m HIGH FLOODLIGHTS
- PROPOSED ARQIVA SMART METERING METER CABINET ON PROPOSED CONCRETE PLINTH
- PROPOSED ARQIVA 600x600mm CONCRETE PAVING SLAB TO THE FRONT OF EACH CABINET.
- PROPOSED ARQIVA 750mm INCOMING DNO SUPPLY DUCT (INDICATIVE)

CELL No.		TS301	
PROJ No			
PROJ No			
PROJ No			
PROJ No			
1.A			WHP
1	PROJ No 206969 MASTER CREATION	10/05/18	AN JY
ISS	REVISION	DATE	DRN APP



Crawley Court, Winchester, Hampshire, SO21 2QA

SITE No 305711
 CSP_TS301
 SW OFF WHITEGATE CLOSE
 VERGE AT APPROACH TO STAINES
 SALT BURN BY THE SEA
 NORTH YORKSHIRE
 TS13 5AD

NGR NZ 78119 18494
 OS GRID 478119 518494

TITLE
 SITE PLAN
 PROPOSED
 ARQIVA

SCALE 1:100

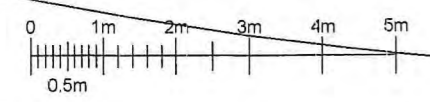
DRAWN	AN	04/05/18
APPROVED	JY	10/05/18

DRG No.	Sheet 1 of 1	Rev
305711-01-100-MD001	1.A	

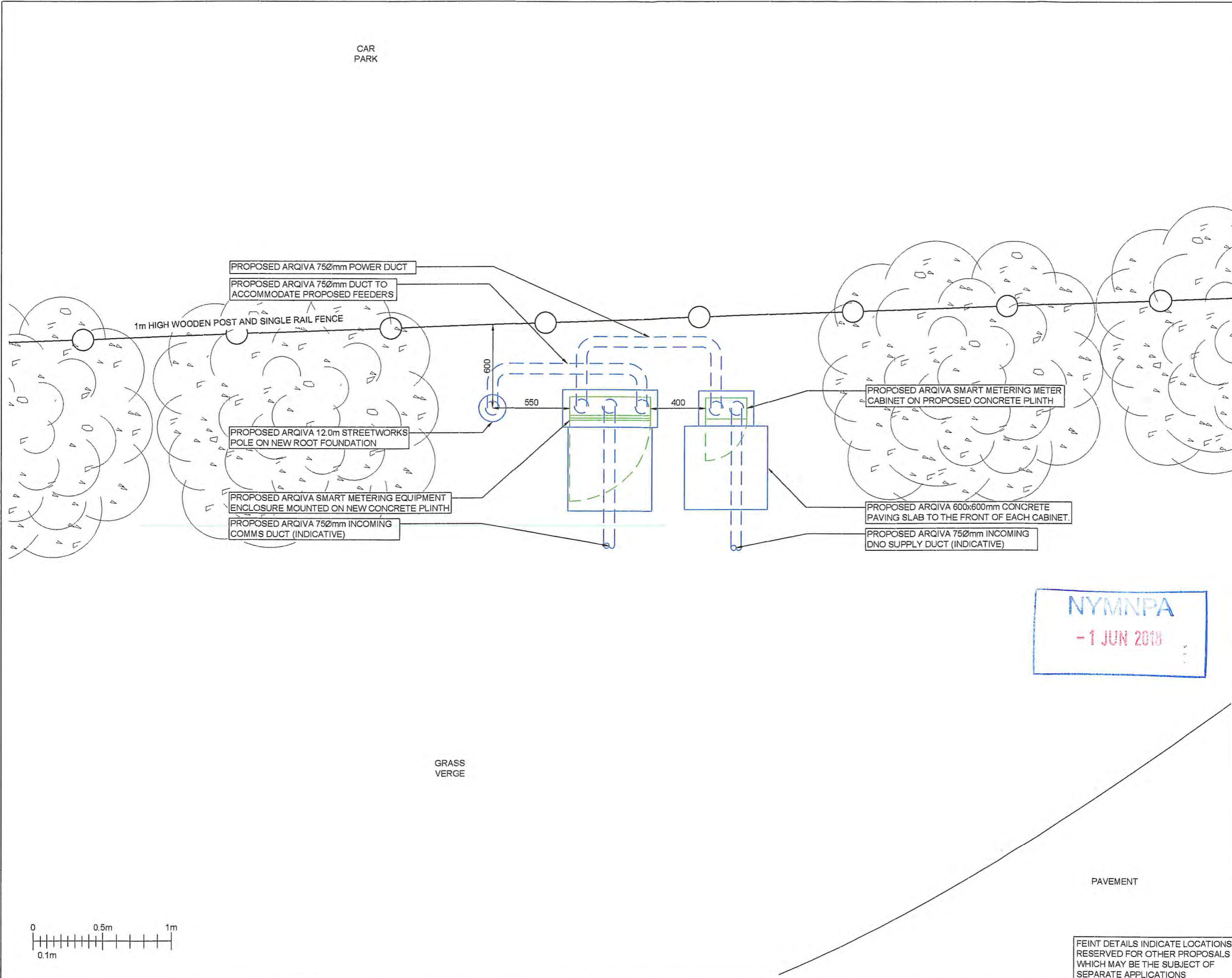
NYMIFA

- 1 JUN 2018

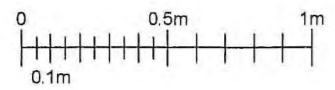
FEINT DETAILS INDICATE LOCATIONS RESERVED FOR OTHER PROPOSALS WHICH MAY BE THE SUBJECT OF SEPARATE APPLICATIONS



NOTES



NYMNP
 - 1 JUN 2018



CELL No.		TS301	
PROJ No			
PROJ No			
PROJ No			
PROJ No			
1.A			WHF
1	PROJ No 206969 MASTER CREATION	10/05/18	AN JY
ISS	REVISION	DATE	DRN AP

C:\Drawing Logo\Drawing Logo.jpg

Crawley Court, Winchester, Hampshire, SO21 2QA

SITE No 305711
 CSP_TS301
 SW OFF WHITEGATE CLOSE
 VERGE AT APPROACH TO STAINE
 SALT BURN BY THE SEA
 NORTH YORKSHIRE
 TS13 5AD
 NGR NZ 781 19 18494
 OS GRID 478119 518494

TITLE
 EQUIPMENT LAYOUT
 PROPOSED
 ARQIVA
 SCALE 1:25

DRAWN	AN	04/05/18
APPROVED	JY	10/05/18

FEINT DETAILS INDICATE LOCATIONS RESERVED FOR OTHER PROPOSALS WHICH MAY BE THE SUBJECT OF SEPARATE APPLICATIONS

DRG No. Sheet 1 of 1 Rev
 305711-01-101-MD001 1.1A