


Produced 31 May 2018 from the Ordnance Survey MasterMap (Topography) Database and incorporating surveyed revision available at this date.

The representation of a road, track or path is no evidence of a right of way. The representation of features as lines is no evidence of a property boundary.



Church of St Stephen
Church Lane
Fylingdales

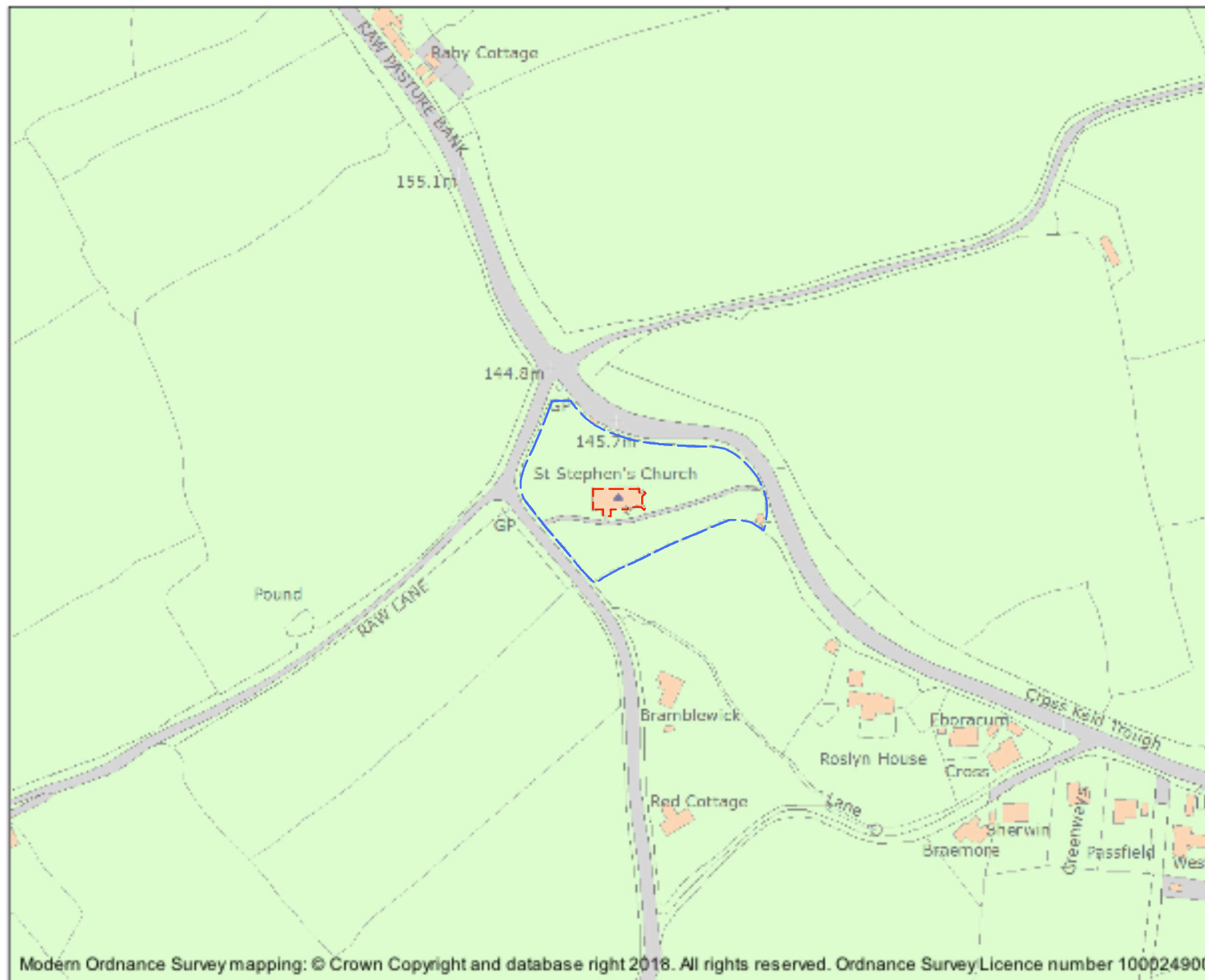
Supplied by: **Stanfords 31 May 2018**
Licence: © Crown Copyright and
database rights 2018 OS100035409
Order Licence Reference: OI1234260
Centre coordinates: 494160 505916

SITE LOCATION PLAN
scale 1:1250

Note:
The property boundary is outlined in blue. This is in the ownership of the applicant.
The site boundary is outlined in red. This covers all land anticipated as required to undertake the work proposed.



REVISION	DATE	DRAWN	CHECKED	DESCRIPTION	CLIENT	SCALE
A	May 2018	KS		Base plan changed	The Churches Conservation Trust	no scale at A3
Do not scale from drawing. All dimensions to be checked onsite. Report all discrepancies.				c All rights reserved		
				PROJECT	DRAWN	DATE
				KS	KS	May 2018
				CHECKED		
				DRAWING TITLE		
				simmons herriff LLP is a Limited Liability Partnership registered in England and Wales. Registered number: OC154236. Registered Office: 30-38 Beck Street Leeds LS10 1JF.		
				JOB NUMBER	DRAWING NO.	
					FSS000/016A	



Modern Ordnance Survey mapping: © Crown Copyright and database right 2018. All rights reserved. Ordnance Survey Licence number 100024900.

Name: CHURCH OF ST STEPHEN

This is an A4 sized map and should be printed full size at A4 with no page scaling set.

Heritage Category: Listing
List Entry No : 1148706
Grade: I

County: North Yorkshire
District: Scarborough
Parish: Fylingdales

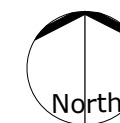
For all entries pre-dating 4 April 2011 maps and national grid references do not form part of the official record of a listed building. In such cases the map here and the national grid reference are generated from the list entry in the official record and added later to aid identification of the principal listed building or buildings.

For all list entries made on or after 4 April 2011 the map here and the national grid reference do form part of the official record. In such cases the map and the national grid reference are to aid identification of the principal listed building or buildings only and must be read in conjunction with other information in the record.

Any object or structure fixed to the principal building or buildings and any object or structure within the curtilage of the building, which, although not fixed to the building, forms part of the land and has done so since before 1st July, 1948 is by law to be treated as part of the listed building.

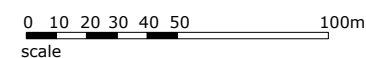
This map was delivered electronically and when printed may not be to scale and may be subject to distortions.

List Entry NGR: NZ 94162 05940
Map Scale: 1:2500
Print Date: 16 May 2018



SITE LOCATION PLAN
scale 1:2500

Note:
 The property boundary is outlined in blue. This is in the ownership of the applicant.
 The site boundary is outlined in red. This covers all land anticipated as required to undertake the work proposed.



REVISION DATE DRAWN CHECKED DESCRIPTION
 Do not scale from drawing. All dimensions to be checked onsite. Report all discrepancies. ©All rights reserved

The Churches Conservation Trust CLIENT SCALE no scale at A3
 PROJECT DRAWN DATE
 KS May 2018
 CHECKED

OLD ST STEPHENS, FYLINGDALES

SITE LOCATION PLAN

simmons herriff architects

DRAWING TITLE
 simmons herriff LLP is a Limited Liability Partnership registered in England and Wales. Registered number: OC354236. Registered Office: 30-38 Dock Street Leeds LS10 1JF

JOB NUMBER DRAWING NO.

FSS000/016