

NOTES



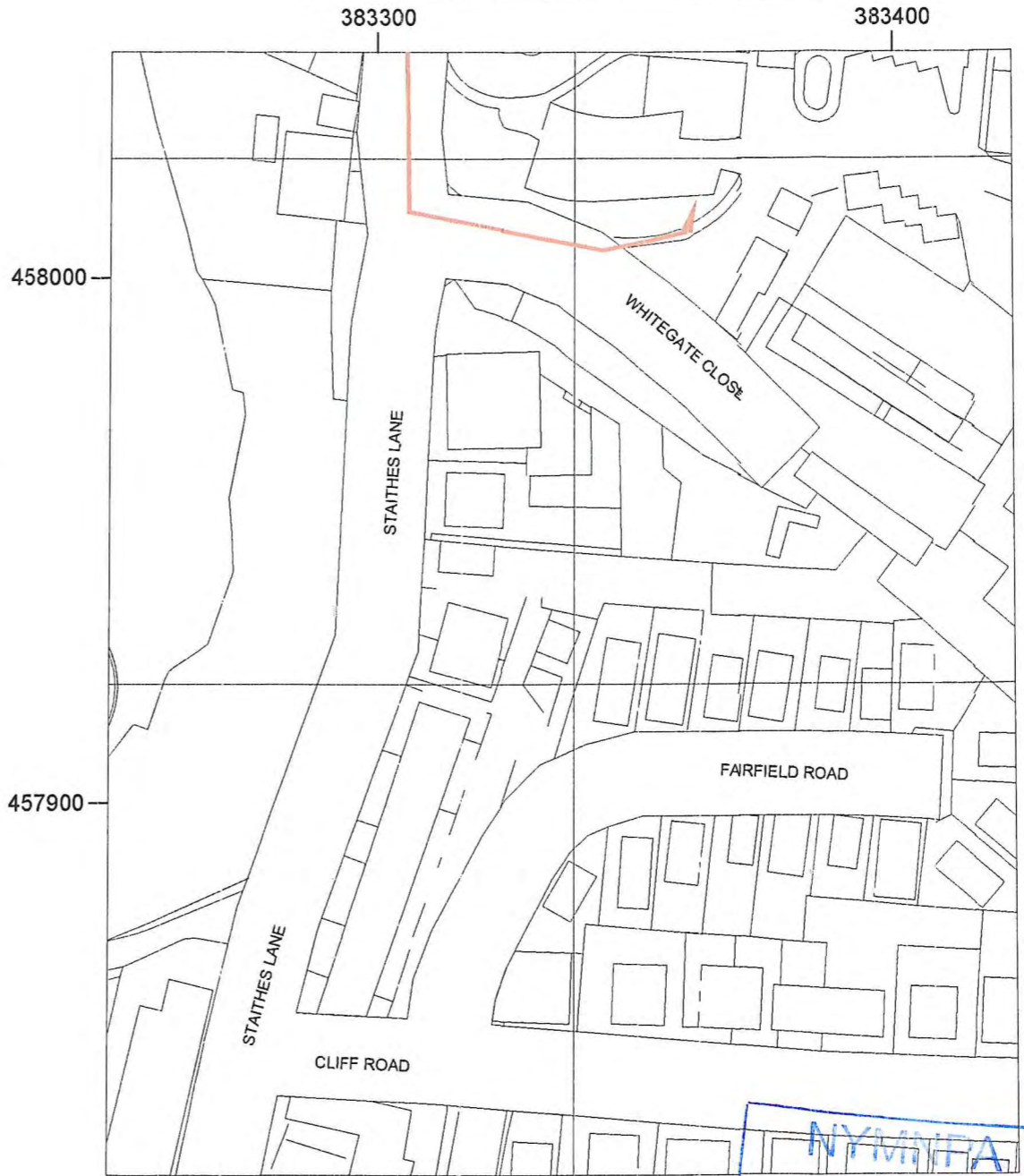
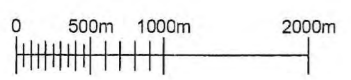
← = ACCESS ROUTE TO SITE

SITE LOCATION



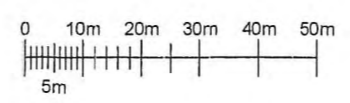
SITE LOCATION PLAN
 SCALE 1:50000

CROWN COPYRIGHT RESERVED. MAPS REPRODUCED WITH THE PERMISSION OF THE CONTROLLER OF HM'S STATIONERY OFFICE DIGITAL MAPPING SOLUTIONS FROM ORDNANCE SURVEY © CROWN COPYRIGHT 2016



SITE ACCESS PLAN
 SCALE 1:1250

CROWN COPYRIGHT RESERVED. MAPS REPRODUCED WITH THE PERMISSION OF THE CONTROLLER OF HM'S STATIONERY OFFICE DIGITAL MAPPING SOLUTIONS FROM ORDNANCE SURVEY © CROWN COPYRIGHT 2016 ALL RIGHTS RESERVED LICENCE NUMBER 100022432



NYMNTA
 - 1 JUN 2018

CELL No.	TS301
PROJ No	
PROJ No	
PROJ No	
PROJ No	
1.A	WHP
1	PROJ No 206969 MASTER CREATION 10/05/18 AN JY
ISS	REVISION DATE DRN APP

CADrawing Logo\Drawing Logo.jpg
 Crawley Court, Winchester, Hampshire, SO21 2QA

SITE No 305711
 CSP_TS301
 SW OFF WHITEGATE CLOSE
 VERGE AT APPROACH TO STAINES
 SALT BURN BY THE SEA
 NORTH YORKSHIRE
 TS13 5AD
 NGR NZ 78119 18494
 OS GRID 478119 518494

TITLE
 LOCATION PLAN

SCALE	AS SHOWN	
DRAWN	AN	04/05/18
APPROVED	JY	10/05/18
DRG No.	Sheet 1 of 1	Re
305711-00-004-MD001		